

Terry L. Baker, *President*
Jeffrey A. Cline, *Vice
President*



John F. Barr
Wayne K. Keefer
LeRoy E. Myers, Jr.

100 West Washington Street, Suite 1101 | Hagerstown, MD 21740-4735 | P: 240.313.2200 | F: 240.313.2201

WWW.WASHCO-MD.NET

BOARD OF COUNTY COMMISSIONERS

May 15, 2018

Agenda

- 07:30 A.M. ANNUAL EMPLOYEE SERVICE AWARDS BREAKFAST
Location: Hager Hall Conference & Event Center, 901 Dual Highway, Hagerstown
- 09:00 A.M. DEPART FOR 100 WEST WASHINGTON STREET, SUITE 1113, HAGERSTOWN
- 09:30 A.M. INVOCATION AND PLEDGE OF ALLEGIANCE
CALL TO ORDER, *President Terry L. Baker*
APPROVAL OF MINUTES –MAY 8, 2018
- 09:35 A.M. CLOSED SESSION
(To discuss the appointment, employment, assignment, promotion, discipline, demotion, compensation, removal, resignation, or performance evaluation of appointees, employees, or officials over whom this public body has jurisdiction; or any other personnel matter that affects one or more specific individuals; and to consult with counsel to obtain legal advice on a legal matter.)
- 10:10 A.M. COMMISSIONERS' REPORTS AND COMMENTS
- 10:15 A.M. REPORTS FROM COUNTY STAFF
- 10:20 A.M. CITIZENS PARTICIPATION
- 10:25 A.M. DELIBERATION / CONSENSUS DECISION ON APPLICATION FOR ZONING MAP AMENDMENT RZ-17-003, DOWNSVILLE LAND, LLC – *Travis Allen, Comprehensive Planner, Planning and Zoning*
- 10:35 A.M. DEPART FOR VALLEY MALL (MISSION BBQ) 17301 VALLEY MALL ROAD, HAGERSTOWN
- 11:00 A.M. NATIONAL POLICE WEEK, MAY 13, 2018 – MAY 19, 2018
- 12:30 P.M. DEPART FOR 100 WEST WASHINGTON STREET, SUITE 1113, HAGERSTOWN
- 01:00 P.M. RECOGNITION OF JOHN KLINE, WATER DISTRIBUTION MANAGER ON RECEIPT OF MARYLAND RURAL WATER ASSOCIATION DISTRIBUTION OPERATIONS SPECIALIST OF THE YEAR – *Dan DiVito, Deputy Director of Water Quality*

- 01:10 P.M. BID AWARD (PUR-1379) VIDEO PRESENTATION SYSTEM FOR THE WASHINGTON COUNTY CIRCUIT COURT – *Brandi Naugle, Buyer, Purchasing Department and Michelle Hansen, Circuit Court*
- 01:15 P.M. CONTRACT RENEWAL (PUR-1250) HEATING, VENTILATING, AIR CONDITIONING AND AUTOMATIC TEMPERATURE CONTROLS MAINTENANCE SERVICE - *Brandi Naugle, Buyer, Purchasing Department and John Pennesi, Deputy Director, Parks & Recreation*
- 01:20 P.M. CONTRACT RENEWAL (PUR-1251) ELECTRICIAN SERVICES AT COUNTY FACILITIES – *Brandi Naugle, Buyer, Purchasing Department and John Pennesi, Deputy Director, Parks & Recreation*
- 01:25 P.M. CONTRACT RENEWAL (PUR-1310) UNIFORMS FOR WASHINGTON COUNTY SHERIFF’S OFFICERS – *Brandi Naugle, Buyer, Purchasing Department and Cody Miller, Washington Co. Sheriff’s Office*
- 01:30 P.M. HARRY E. BENTON, JR. RURAL LEGACY PROGRAM AND AGRICULTURAL CONSERVATION EASEMENT PROGRAM - *Eric Seifarth, Rural Preservation Administrator and Chris Boggs, Land Preservation Planner, Department of Planning & Zoning*
- 01:40 P.M. LYLE S. & APRIL J. FIRNHABER RURAL LEGACY PROGRAM AND AGRICULTURAL CONSERVATION EASEMENT PROGRAM EASEMENT - *Eric Seifarth, Rural Preservation Administrator and Chris Boggs, Land Preservation Planner, Department of Planning & Zoning*
- 01:50 P.M. 2018 HOUSING BOND ALLOCATION TRANSFER – *Stephen Goodrich, Director, Department of Planning & Zoning*
- 02:00 P.M. *BREAK*
- 05:30 P.M. BUDGET HEARING
Location: Hagerstown Community College, Kepler Theater, 11400 Robinwood Drive, Hagerstown



Agenda Report Form

Open Session Item

SUBJECT: Deliberation/Consensus Decision on Application for Zoning Map Amendment RZ-17-003, Downsville Pike Land LLC

PRESENTATION DATE: May 15, 2018

PRESENTATION BY: Travis Allen, Comprehensive Planner, Washington County Department of Planning and Zoning

RECOMMENDED MOTION: Discussion to reach consensus to **approve or deny** zoning map amendment request.

REPORT-IN-BRIEF: RZ-17-003 is an application from property owners Downsville Pike Land LLC to rezone 2 parcels of land totaling 1.6 acres from Residential Suburban to Highway Interchange. The property is located in the southwest quadrant of the intersection of Downsville Pike (MD Rt. 632) and Halfway Boulevard. The Planning Commission held a public information meeting on September 25, 2017 and made a recommendation for approval on October 2, 2017. The County Commissioners held a public hearing on December 12, 2017. The Commissioners discussed the application on January 30, 2018 and deferred additional discussion and action to a future meeting.

DISCUSSION: Refer to enclosed application, staff report, Planning Commission minutes and recommendation for detailed discussion of the proposed amendment.

FISCAL IMPACT: None.

ATTACHMENTS: Ordinance amendment application with justification statement and rezoning site maps.

Staff Report and Analysis dated September 8, 2017

Planning Commission report and recommendation

AUDIO/VISUAL NEEDS: None



DEPARTMENT OF PLANNING & ZONING
COMPREHENSIVE PLANNING | LAND PRESERVATION | FOREST CONSERVATION | GIS

October 30, 2017

RZ-17-003

**APPLICATION FOR MAP AMENDMENT
PLANNING COMMISSION RECOMMENDATION**

Property owner(s):	Downsville Pike Land, LLC
Applicant(s):	Christopher R. Smith
Location:	Northwest side of Downsville Pike, ¼ mile north of I-70
Election District:	#26 - Halfway
Comprehensive Plan Designation:	Low Density Residential
Zoning Map:	57
Parcel(s):	Parcel 210 and Parcel 408
Acreage:	1.60 acres (P. 210 – 1.10 ac.; P. 408 - .50 ac.)
Existing Zoning:	RS – Residential Suburban
Requested Zoning:	HI – Highway Interchange
Date of Public Meeting:	September 25, 2017

RECOMMENDATION

The Washington County Planning Commission took action at its regular meeting held on Monday, October 2, 2017 to recommend approval of Map Amendment RZ-17-003 to the Board of County Commissioners. The Commission considered the applicant’s claim that there was a mistake in the zoning of the property during the 2012 Comprehensive Urban Growth Area Rezoning and that there has been a change in the character of the neighborhood since the 2012 Comprehensive UGA rezoning. The Commission evaluated the supporting documentation submitted with the application and the applicant’s presentation during the public rezoning information meeting. The Commission also considered the Staff Report and Analysis, verbal comments of interested parties provided during the public rezoning information meeting and written comments received by the Department of Planning & Zoning.

The Commission evaluated supporting documents submitted with the application that cited the location near the interchange, other Highway Interchange rezonings, traffic impacts, and the recent abandonment of the parcels for residential purposes as support for the mistake claim. Further, the Planning Commission considered the applicant’s proposition that other zoning changes have occurred in the neighborhood along the Downsville Pike and continued commercial development along with traffic impacts have caused change in the character of the neighborhood. The Planning Commission recognized that continued residential use may be difficult in light of intersection expansions that will further complicate residential access and, that in the future, commercial uses may be more suitable and able to accommodate access restrictions.

120 West Washington Street, 2nd Floor | Hagerstown, MD 21740 | P: 240.313.2430 | F: 240.313.2431 | TDD: 7-1-1

Copies of the application, Staff Report and Analysis, written comments, minutes of the September 18, 2017 public rezoning information meeting, and the unapproved minutes of the October 2, 2017 regular meeting are attached.

Respectfully submitted,

A handwritten signature in black ink, appearing to read "Stephen T. Goodrich".

Stephen T. Goodrich, Director
Washington County Department of
Planning & Zoning

TA/STG/dse
Attachments

cc: Bruce Dean, Linowes & Blocher
file



FOR PLANNING COMMISSION USE ONLY
 Rezoning No. RZ-17-003
 Date Filed: 7-12-17

RECEIVED

WASHINGTON COUNTY PLANNING COMMISSION
 ZONING ORDINANCE MAP AMENDMENT APPLICATION

JUL 12 2017

WASHINGTON COUNTY
 PLANNING DEPARTMENT

Downsville Pike Land, LLC

Applicant

10306 Remington Drive

Address

Hagerstown, MD 21740

Primary Contact

Christopher R. Smith

Address

- Property Owner Contract Purchaser
 Attorney Consultant
 Other: _____

301-733-4365 EXT 203

Phone Number

crsmith@myactv.net

E-mail Address

Property Location: 10662 Downsville Pike and 10656 Downsville Pike, Hagerstown, MD

Tax Map: 0057 Grid: 0002 Parcel No.: 210&408 Acreage: 1.6

Current Zoning: RS-Residential Suburban Requested Zoning: HI-Highway Interchange

- Reason for the Request: Change in the character of the neighborhood
 Mistake in original zoning

PLEASE NOTE: A Justification Statement is required for either reason.

Chris Smith

Applicant's Signature

Subscribed and sworn before me this 11 day of July, 2017.

My commission expires on May 23, 2021 Anne M. Traley
 Notary Public

FOR PLANNING COMMISSION USE ONLY

- | | |
|---|---|
| <input type="checkbox"/> Application Form | <input type="checkbox"/> Names and Addresses of all Adjoining & Confronting Property Owners |
| <input type="checkbox"/> Fee Worksheet | <input type="checkbox"/> Vicinity Map |
| <input type="checkbox"/> Application Fee | <input type="checkbox"/> Justification Statement |
| <input type="checkbox"/> Ownership Verification | <input type="checkbox"/> 30 copies of complete Application Package |
| <input type="checkbox"/> Boundary Plat (Including Metes & Bounds) | |

EXHIBIT A

Real Property Data Search w3

Search Result for WASHINGTON COUNTY

View Map		View GroundRent Redemption				View GroundRent Registration			
Account Identifier:		District - 26 Account Number - 023114							
Owner Information									
Owner Name:		DOWNSVILLE PIKE LAND LLC				Use:		RESIDENTIAL	
Mailing Address:		10306 REMINGTON DR 2ND FLR HAGERSTOWN MD 21740-0000				Principal Residence:		NO	
						Deed Reference:		/05486/ 00190	
Location & Structure Information									
Premises Address:		10656 DOWNSVILLE PIKE HAGERSTOWN 21740-0000				Legal Description:		0.50 ACRES 10656 DOWNSVILLE PIKE	
Map:	Grid:	Parcel:	Sub District:	Subdivision:	Section:	Block:	Lot:	Assessment Year:	Plat No:
0057	0002	0408		0000				2017	
Special Tax Areas:						Town:		NONE	
						Ad Valorem:			
						Tax Class:			
Primary Structure Built		Above Grade Living Area		Finished Basement Area		Property Land Area		County Use	
1928		900 SF				21,780 SF			
Stories	Basement	Type	Exterior	Full/Half Bath	Garage	Last Major Renovation			
2	YES	STANDARD UNIT	FRAME	1 full					
Value Information									
		Base Value		Value		Phase-in Assessments			
				As of		As of		As of	
				01/01/2017		07/01/2016		07/01/2017	
Land:		8,700		8,700					
Improvements		10,200		10,200					
Total:		18,900		18,900		18,900		18,900	
Preferential Land:		0						0	
Transfer Information									
Seller: CARBAUGH BONNIE L ET AL			Date: 04/24/2017			Price: \$50,000			
Type: ARMS LENGTH IMPROVED			Deed1: /05486/ 00190			Deed2:			
Seller: RICE ANITA V			Date: 12/07/2015			Price: \$0			
Type: NON-ARMS LENGTH OTHER			Deed1: /05119/ 00426			Deed2:			
Seller:			Date:			Price:			
Type:			Deed1:			Deed2:			
Exemption Information									
Partial Exempt Assessments:		Class		07/01/2016		07/01/2017			
County:		000		0.00					
State:		000		0.00					
Municipal:		000		0.00 0.00		0.00 0.00			
Tax Exempt:		Special Tax Recapture:							
Exempt Class:		NONE							
Homestead Application Information									
Homestead Application Status: No Application									
Homeowners' Tax Credit Application Information									
Homeowners' Tax Credit Application Status: No Application					Date:				

EXHIBIT p10 B

Tri-State Signature Settlements, LLC
File No. TE-10107M
Tax ID # 26-023114

This Deed, made this 21st day of April, 2017, by and between Connie Proctor, Bonnie L. Carbaugh, Ronald G. Rice and Donald W. Rice, GRANTORS, and Downsville Pike Land, LLC, a Maryland Limited Liability Company, GRANTEE.

- Witnesseth -

That for and in consideration of the sum of Fifty Thousand And 00/100 Dollars (\$50,000.00), which includes the amount of any outstanding Mortgage or Deed of Trust, if any, the receipt whereof is hereby acknowledged, the said Grantors do grant and convey to the said Downsville Pike Land, LLC, in fee simple, all that lot of ground situate in the County of Washington, State of Maryland and described as follows, that is to say:

All the following described lot of land, together with any improvements thereon situate in Washington County, Maryland, on the Northwest side of the Downsville Hagerstown Turnpike, about two miles South of Hagerstown, and being more particularly described as follows:

Beginning at a stone standing near the west or northwest side of the Hagerstown and Downsville Turnpike and at the end of the 17th or South 79 ¼ degrees East 89 ½ perch line of a deed from Edward A. Shaffer, Executor, to John H. Eldridge, dated July 13, 1892, and running thence reversing said 17th line North 79 ½ degrees West 181 feet, then leaving the outlines of the aforesaid deed 2 degrees East 185 feet, passing a stone on the North side of the aforesaid turnpike to the middle of said turnpike, then with the turnpike North 63 degrees East 252 feet to the place of beginning; containing approximately 0.50 acres of land, more or less.

Subject to and together with the covenants, restrictions, rights of way and easements of record applicable thereto.

Being the same property described and conveyed in the deed from Bonnie L. Carbaugh, Personal Representative of the Estate of Arthur T. Samuels unto Bonnie L. Carbaugh, Ronald G. Rice, Connie Proctor and Donald W. Rice dated July 17, 2015, and recorded December 7, 2015 in Liber 5119 at folio 0426 among the Land records of Washington County, Maryland.

Together with the buildings and improvements thereon erected, made or being; and all and every, the rights, alleys, ways, waters, privileges, appurtenances and advantages thereto belonging, or in anywise appertaining.

To Have and To Hold the said tract of ground and premises above described and mentioned, and hereby intended to be conveyed, together with the rights, privileges, appurtenances and advantages thereto belonging or appertaining unto and to the proper use and benefit of the said Downsville Pike Land, LLC, in fee simple.

And the Grantors hereby covenant that they have not done or suffered to be done any act, matter or thing whatsoever, to encumber the property hereby conveyed; that they will warrant specially the property hereby granted; and that they will execute such further assurances of the same as may be requisite.

WASHINGTON COUNTY CIRCUIT COURT (Land Records) DJW 5486, p. 0190, MSA, CE 18, 5438, Date available 04/27/2017, Printed 07/11/2017.

MARYLAND FORM WH-AR

Certification of Exemption from Withholding Upon Disposition of Maryland Real Estate Affidavit of Residence or Principal Residence

2017

Based on the certification below, Transferor claims exemption from the tax withholding requirements of §10-912 of the Tax-General Article, Annotated Code of Maryland. Section 10-912 provides that certain tax payments must be withheld and paid when a deed or other instrument that effects a change

in ownership of real property is presented for recordation. The requirements of §10-912 do not apply when a transferor provides a certification of Maryland residence or certification that the transferred property is the transferor's principal residence.

1. Transferor Information

Name of Transferor Bonnie L. Carbaugh

2. Reasons for Exemption

Resident Status

I, Transferor, am a resident of the State of Maryland.

Transferor is a resident entity as defined in Code of Maryland Regulations (COMAR)03.04.12.02B(11), I am an agent of Transferor, and I have authority to sign this document on Transferor's behalf.

Principal Residence

Although I am no longer a resident of the State of Maryland, the Property is my principal residence as defined in IRC 121 (principal residence for 2 (two) of the last 5 (five) years) and is currently recorded as such with the State Department of Assessments and Taxation.

Under penalty of perjury, I certify that I have examined this declaration and that, to the best of my knowledge, it is true, correct, and complete.

3a. Individual Transferors

Witness

Bonnie L. Carbaugh

Name

Bonnie L. Carbaugh

Signature

3b. Entity Transferors

Witness/Attest

Name of Entity

By

Name

Title

MARYLAND FORM WH-AR

Certification of Exemption from Withholding Upon Disposition of Maryland Real Estate Affidavit of Residence or Principal Residence

2017

Based on the certification below, Transferor claims exemption from the tax withholding requirements of §10-912 of the Tax-General Article, Annotated Code of Maryland. Section 10-912 provides that certain tax payments must be withheld and paid when a deed or other instrument that effects a change

in ownership of real property is presented for recordation. The requirements of §10-912 do not apply when a transferor provides a certification of Maryland residence or certification that the transferred property is the transferor's principal residence.

1. Transferor Information

Name of Transferor Connie Proctor

2. Reasons for Exemption

Resident Status [X] I, Transferor, am a resident of the State of Maryland.

[] Transferor is a resident entity as defined in Code of Maryland Regulations (COMAR)03.04.12.02B(11), I am an agent of Transferor, and I have authority to sign this document on Transferor's behalf.

Principal Residence [] Although I am no longer a resident of the State of Maryland, the Property is my principal residence as defined in IRC 121 (principal residence for 2 (two) of the last 5 (five) years) and is currently recorded as such with the State Department of Assessments and Taxation.

Under penalty of perjury, I certify that I have examined this declaration and that, to the best of my knowledge, it is true, correct, and complete.

3a. Individual Transferors

Witness

Connie Proctor

Name

Signature

3b. Entity Transferors

Witness/Attest

Name of Entity

By

Name

Title

LR - Deed (w Taxes)
Recording Fee - ALL
20.00

Name: Rice
Ref:
LR - County Transfer
Tax - linked 0.00
LR - Surcharge - linked
40.00

LR - Recordation Tax -
linked 380.00
LR - State Transfer Tax
- linked 250.00
LR - NR Tax - kd 0.00

SubTotal: 690.00

Total: 710.00
04/24/2017 04:09

CC21-RZ
#8241708 CC0403 -
Washington
County/CC04.03.03 -
Register 03

WASHINGTON COUNTY CIRCUIT COURT (Land Records) DJW 5486, p. 0196, MSA_CE18_5438, Date available 04/27/2017, Printed 07/11/2017.

This page not to be counted in calculating Recording Fee

**Clerk of Circuit Court
Washington County, Maryland**

Dennis J. Weaver, Clerk
24 Summit Avenue
Hagerstown, MD 21740
301-790-7991

For Clerks Use Only

Improvement Fee	40.00
Recording Fee	20.00
County Transfer Tax	
Recordation Tax	380.00
State Transfer Tax	250.00
Non-Resident Tax	
TOTAL	690.00

Real Property Data Search w3

Search Result for WASHINGTON COUNTY

[View Map](#)
[View GroundRent Redemption](#)
[View GroundRent Registration](#)

Account Identifier: District - 26 **Account Number - 023173**

Owner Name: DOWNSVILLE PIKE LAND LLC **Use:** RESIDENTIAL
Principal Residence: NO
Mailing Address: 10306 REMINGTON DR 2ND FLR **Deed Reference:** /05488/ 00165
 HAGERSTOWN MD 21740-0000

Premises Address: 10662 DOWNSVILLE PIKE **Legal Description:** 1.10 ACRES
 HAGERSTOWN 21740-0000 10662 DOWNSVILLE PIKE

Map:	Grid:	Parcel:	Sub District:	Subdivision:	Section:	Block:	Lot:	Assessment Year:	Plat No:
0057	0002	0210		0000				2017	

Special Tax Areas: **Town:** NONE
Ad Valorem:
Tax Class:

Primary Structure Built	Above Grade Living Area	Finished Basement Area	Property Land Area	County Use
1950	1,196 SF		1.1000 AC	

Stories	Basement	Type	Exterior	Full/Half Bath	Garage	Last Major Renovation
1 1/2	YES	STANDARD UNIT	BRICK	1 full		

Value Information

	Base Value	Value	Phase-in Assessments	
		As of	As of	As of
		01/01/2017	07/01/2016	07/01/2017
Land:	61,000	61,000		
Improvements	65,600	65,600		
Total:	126,600	126,600	126,600	126,600
Preferential Land:	0			0

Transfer Information

Seller:	Date:	Price:
RICE ANITA VIRGINIA	04/26/2017	\$175,000
Type: NON-ARMS LENGTH OTHER	Deed1: /05488/ 00165	Deed2:
Seller:	Date:	Price: \$0
Type:	Deed1: /01770/ 00701	Deed2:
Seller:	Date:	Price:
Type:	Deed1:	Deed2:

Exemption Information

Partial Exempt Assessments:	Class	07/01/2016	07/01/2017
County:	000	0.00	
State:	000	0.00	
Municipal:	000	0.00 0.00	0.00 0.00

Tax Exempt: **Special Tax Recapture:**
Exempt Class: NONE

Homestead Application Information

Homestead Application Status: No Application

Homeowners' Tax Credit Application Information

Homeowners' Tax Credit Application Status: No Application **Date:**

EXHIBIT *plc B*

Tri-State Signature Settlements, LLC
File No. TE-10106M
Tax ID# 26023173

This Deed, made this 21st day of April, 2017, by and between **The Estate of Anita Virginia Rice, Estate No. 69124**, Grantor; and **Downsville Pike Land, LLC**, a Maryland Limited Liability Company, party of the second part, GRANTEE.

Whereas, on February 12, 2014, the Orphans' Court of Washington County, State of Maryland (the "Court") granted administration of the Estate of the Decedent to Connie J. Proctor as Personal Representative of the Estate of the Decedent in Estate No. 69124.

Whereas, Grantor in the capacity as Personal Representative in the Estate of the Decedent has complete and full power and authority by law, to grant and convey the entire fee simple interest in the hereinafter described property; and

Whereas, as part of the administration of the Estate of the Decedent, Grantor desires to convey the entire fee simple estate in the hereinafter described property to the Grantee.

- **Witnesseth** -

That in consideration of the sum of **One Hundred Seventy-Five Thousand And 00/100 Dollars (\$175,000.00)**, which includes the amount of any outstanding Mortgage or Deed of Trust, if any, the receipt whereof is hereby acknowledged, the said GRANTOR as Personal Representative as the Estate of the Decedent, does hereby grant and convey to **Downsville Pike Land, LLC**, in fee simple, all that lot of ground situate in the County of Washington, State of Maryland and described as follows, that is to say:


All that lot or parcel of land situate along the Northwest side of the Hagerstown Downsville Road approximately one and six tenths (1.6) miles from the Corporate Limits of the City of Hagerstown, in District No. 26, Washington County, Maryland and being more particularly described as follows:

Beginning at a stone planted at the end of the South 78 degrees 30 minutes west 89 and 5/10 perch line of the deed from Mary E. Stockslager, widow, to Albert L. Stockslager and wife, dated August 6, 1927, and recorded in Liber No. 178, folio 94, one of the land records of Washington County, Maryland, said stone being in or near the Northwest margin of the aforesaid Hagerstown-Downsville Road and at the North east corner of the parcel of land conveyed by the Downsville and Hagerstown Turnpike Company of Washington County to Arthur T. Samuels and Edna M. Samuels, his wife, by deed dated May 3, 1919 and recorded in Liber No. 155, folio 185, another of the Land Records of Washington County and running thence with the closing line of the first mentioned deed North 62 degrees 45 minutes East 133 feet to a point in said Road, thence crossing a portion of the Road North 27 degrees 15 minutes West 24 feet to an iron pipe in the Northwest margin thereof, thence leaving the Road and running North 59 degrees 50 minutes West 337 feet to an iron pipe, thence South 22 degrees 36 minutes West 212 feet to an iron pipe in the boundary of the entire tract conveyed to Stockslager as aforesaid, thence with said boundary line South 78 degrees 15 minutes East 88 feet, more or less, to the Northwest corner of the aforesaid parcel of land conveyed to Arthur T. Samuels and wife, thence binding on said parcel South 78 degrees 15 minutes East 181 feet, more or less, to the place of beginning, containing one and one tenth acres of land, more or less.

SAVING AND EXCEPTING all that property located along the northwest side of the Downsville Pike in the Twenty Sixth Election District of Washington County, Maryland, as shown on State Highway Administration Plat No. 54605 (Rev. 7/15/97); together with any and all right of vehicular ingress and egress across those portions of the right of

WASHINGTON COUNTY CIRCUIT COURT (Land Records) DJW 5488, p. 0165, MSA_CE 18_5440, Date available 04/28/2017, Printed 07/11/2017

THIS IS TO CERTIFY that the within Deed was prepared by, or under the supervision of the undersigned, an Attorney duly admitted to practice before the Court of Appeals of Maryland.


Terri Ann Lowery, Esquire

AFTER RECORDING, PLEASE RETURN TO:
Tri-State Signature Settlements, LLC
1185 Mount Aetna Road
Hagerstown, MD 21740

LR - Deed (w Taxes)
 Recording Fee - ALL 20.00
 Name: downsville pike
 Ref:
 LR - County Transfer Tax - linked 625.00
 LR - Surcharge - linked 40.00
 LR - Recordation Tax - linked 1,330.00
 LR - State Transfer Tax - linked 875.00
 LR - NR Tax - lkd 0.00
 =====
 SubTotal: 2,890.00
 =====
 Total: 3,423.00
 04/26/2017 10:52
 CC21-TR
 #0254008 CC0403 -
 Washington
 County/CC04.03.04 -
 Register 04

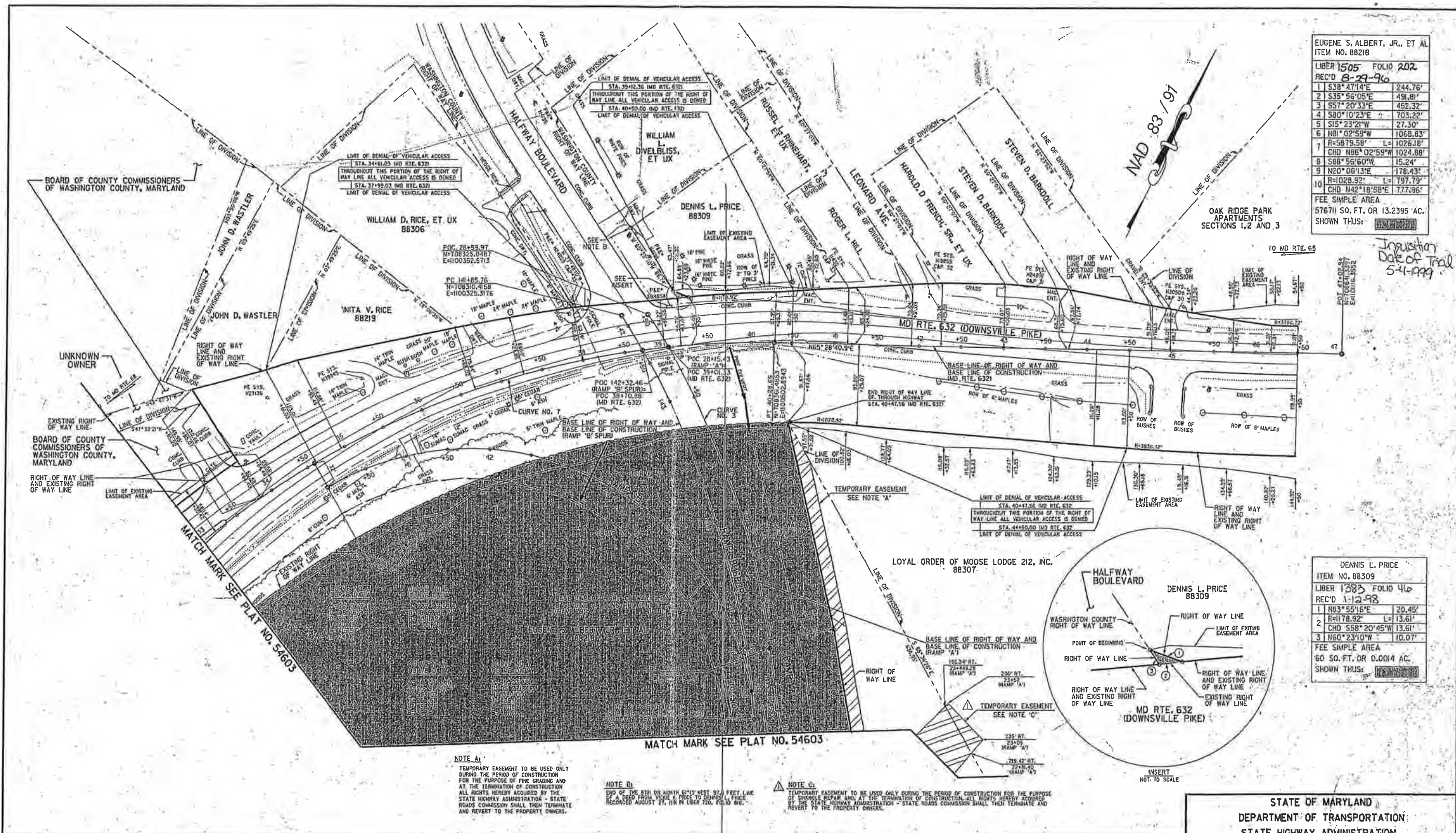
WASHINGTON COUNTY CIRCUIT COURT (Land Records) DJW 5488, p. 0169, MSA_CE18_5440, Date available 04/28/2017. Printed 07/11/2017.

This page not to be counted in calculating Recording Fee

**Clerk of Circuit Court
Washington County, Maryland**

Dennis J. Weaver, Clerk
24 Summit Avenue
Hagerstown, MD 21740
301-790-7991

<u>For Clerks Use Only</u>	
Improvement Fee	<u>40.00</u>
Recording Fee	<u>20.00</u>
County Transfer Tax	<u>625.00</u>
Recordation Tax	<u>1330.00</u>
State Transfer Tax	<u>875.00</u>
Non-Resident Tax	
TOTAL	<u>2890.00</u>



EUGENE S. ALBERT, JR., ET AL
ITEM NO. 88218

LIBER 1505 FOLIO 202
REC'D 8-29-96

1	S38°47'14"E	244.76'
2	S35°56'05"E	491.81'
3	S57°20'33"E	452.32'
4	S80°10'23"E	703.22'
5	S15°23'21"W	27.30'
6	N81°02'59"W	1068.83'
7	R=5879.58' L=1026.18'	
8	S88°56'60"W	15.24'
9	N20°06'13"E	178.43'
10	R=1028.92' L=797.79'	
	CHD N42°18'58"E	777.96'

FEE SIMPLE AREA
57671 SQ. FT. OR 13.2395 AC.
SHOWN THUS:

OAK RIDGE PARK APARTMENTS SECTIONS 1, 2 AND 3

TO MD RTE. 65

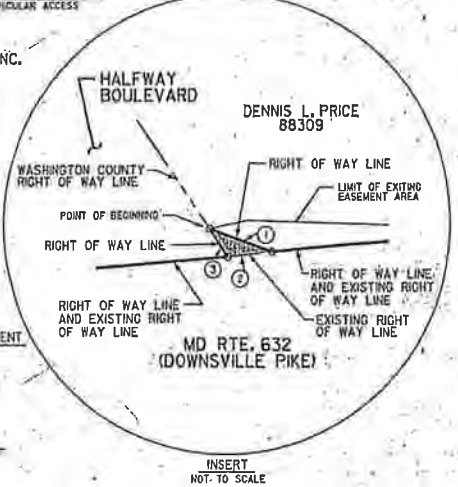
INVESTIGATION Date of Trial 5-1-99

DENNIS L. PRICE
ITEM NO. 88309

LIBER 1383 FOLIO 416
REC'D 1-12-98

1	N83°55'16"E	20.45'
2	R=178.92' L=13.61'	
3	N60°23'10"W	10.07'

FEE SIMPLE AREA
60 SQ. FT. OR 0.0014 AC.
SHOWN THUS:



NOTE A:
TEMPORARY EASEMENT TO BE USED ONLY DURING THE PERIOD OF CONSTRUCTION FOR THE PURPOSE OF FINE GRADING AND AT THE TERMINATION OF CONSTRUCTION ALL RIGHTS HEREBY ACQUIRED BY THE STATE HIGHWAY ADMINISTRATION - STATE ROADS COMMISSION SHALL THEN TERMINATE AND REVERT TO THE PROPERTY OWNERS.

NOTE B:
END OF THE 8TH ON NORTH 61°32' WEST BY 1/2 FEET LINE OF A DEED FROM VICE K. PRICE TO DENNIS L. PRICE RECORDED AUGUST 27, 1988 IN LIBER 1505 FOLIO 816.

NOTE C:
TEMPORARY EASEMENT TO BE USED ONLY DURING THE PERIOD OF CONSTRUCTION FOR THE PURPOSE OF SHOULDER REPAIR AND AT THE TERMINATION OF CONSTRUCTION, ALL RIGHTS HEREBY ACQUIRED BY THE STATE HIGHWAY ADMINISTRATION - STATE ROADS COMMISSION SHALL THEN TERMINATE AND REVERT TO THE PROPERTY OWNERS.

I HEREBY CERTIFY TO THE MARYLAND DEPARTMENT OF TRANSPORTATION, STATE HIGHWAY ADMINISTRATION THAT THE PROPERTY LINES SHOWN HEREON ARE CORRECT TO THE BEST OF MY KNOWLEDGE, INFORMATION AND BELIEF BASED ON THE FIELD SURVEY PERFORMED UNDER MY SUPERVISION, AND THE RECORD DESCRIPTIONS THEREOF, AND THAT THIS PLAT MEETS THE REQUIREMENTS AS CONTRACTED FOR BY THE MARYLAND DEPARTMENT OF TRANSPORTATION, STATE HIGHWAY ADMINISTRATION.

SIGNATURE:
DATE: 5/1/97
ROBERT L. GREEN, # MD REG. NO. 471



LEGEND

- REVERTIBLE EASEMENT FOR SUPPORTING SLOPES.
- REVERTIBLE EASEMENT OR RIGHT FOR SPECIAL PURPOSE AS INDICATED BY NOTATION ON PLAT.
- PERPETUAL EASEMENT FOR SPECIAL PURPOSE AS INDICATED BY NOTATION ON THIS PLAT.
- ARROW INDICATES GENERAL DRAINAGE PATTERN.
- PERPETUAL EASEMENT TO DISCHARGE FLOW OF WATER FROM OR INTO EXISTING WATERWAY OR NATURAL DRAINAGE COURSE.
- PERPETUAL EASEMENT TO DISCHARGE FLOW OF WATER UPON EXISTING GROUND.
- APPROXIMATE GENERAL DRAINAGE FLOW PATTERN (NOT TO SCALE-FOR EXPLANATORY PURPOSE ONLY.)

A PORTION OF THIS RIGHT OF WAY IS FOR AN EXPRESSWAY AND NO ACCESS EITHER VEHICULAR, PEDESTRIAN, AND/OR ANIMAL WILL BE PERMITTED ACROSS THE LINES DESIGNATED RIGHT OF WAY LINE OF THROUGH HIGHWAY EXCEPT BY MEANS OF SUCH PUBLIC ROAD CONNECTIONS AS ARE AUTHORIZED BY LAW.

SENT TO RECORD OFFICE FEBRUARY 9, 1998

APPROVED BY CHAIRMAN JANUARY 7, 1998

BOOKS	REVISIONS	PART OF PLATS
13590 M&B 20385 TRAV 24990 TRAV	T-15-97 For Later Revision See plat 54793	13405 13406

LOCATED IN WASHINGTON COUNTY

PREPARED BY THE WILSON T. BALLARD COMPANY
PROJECT ENGINEER:

CONSTRUCTION PROJECT: I-70 / MD632 INTERCHANGE

CONSTRUCTION PROJECT NO: WA9335172

STATE OF MARYLAND
DEPARTMENT OF TRANSPORTATION
STATE HIGHWAY ADMINISTRATION
STATE ROADS COMMISSION

RIGHT OF WAY PROJECT: I-70 / MD 632 INTERCHANGE

RIGHT OF WAY PROJECT NO. WA9335172
FEDERAL AID PROJECT NO. NH-70-1 (214)N
SCALE: 1" = 50'
PLAT No. 54605

EXHIBIT C

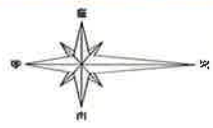
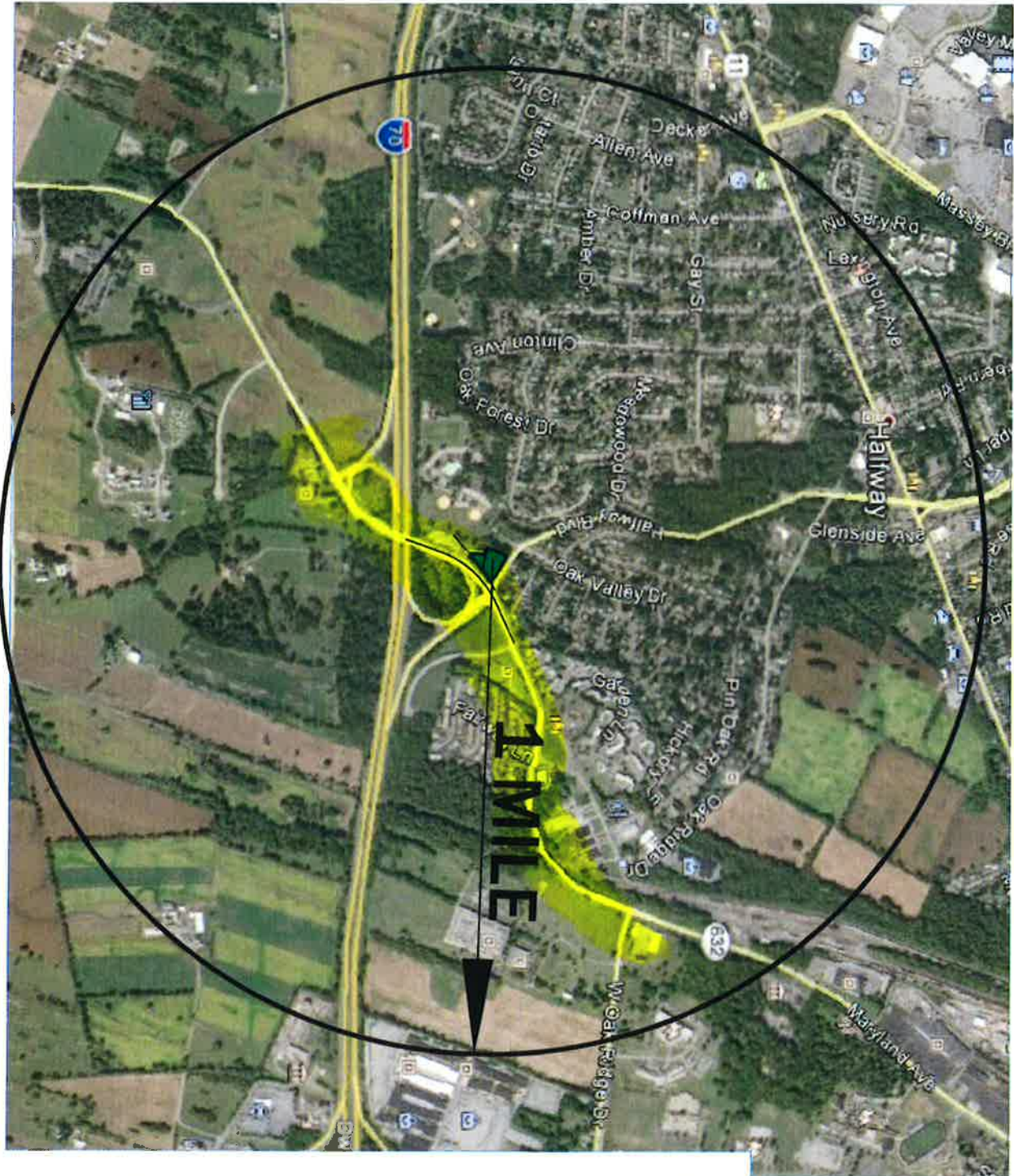
ADJOINING PROPERTY OWNER LIST

<p>TAX MAP 0057 PARCEL 0495 TAX ID#26-038308</p> <p>Washington Co. Commissioners Court House Hagerstown, Maryland 21740</p>	<p>TAX MAP 0057 PARCEL 0565 TAX ID#10-031478</p> <p>632 Joint Venture LLP P.O. Box 889 Hagerstown, Maryland 21741-0889</p>
<p>TAX MAP 0057 PARCEL 0208 TAX ID#26-023017</p> <p>Karen J. Funk Eric F. Funk 17906 Halfway Boulevard Hagerstown, Maryland 21740-1332</p>	<p>TAX MAP 0057 PARCEL 0375 TAX ID#10-014263</p> <p>Washington Co. Commissioners Court House Annex Hagerstown, Maryland 21740</p>
<p>TAX MAP 0057 PARCEL 0432 TAX ID#26-006821</p> <p>William Lee Divelbliss 17910 Halfway Boulevard Hagerstown, Maryland 21740</p>	<p>TAX MAP 0057 PARCEL 0329 TAX ID#26-018862</p> <p>John D. Wastler 10650 Downsville Pike Hagerstown, Maryland 21740-1734</p>
<p>TAX MAP 0057 PARCEL 0311 TAX ID#26-022134</p> <p>Dennis L. Price Diane C. Price 10702 Downsville Pike Hagerstown, Maryland 21740-1774</p>	<p>INTERSTATE 70 (I-70) Highway</p> <p>State Highway Administration Box 717 Baltimore, Maryland 21203</p>
<p>TAX MAP 0049 PARCEL 0270 TAX ID#26-033306</p> <p>Glenn S. Rea, Jr. 10801 Oak Valley Drive Hagerstown, Maryland 21740-7868</p>	

**L&B 6436201v1/13291.0001

EXHIBIT D

EXHIBIT B



SHEET 1 OF 1

PROJECT NO. 17-21200
 DATE: 08/20/17
 DRAWN BY: [Name]
 CHECKED BY: [Name]
 APPROVED BY: [Name]
 PROFESSIONAL CERTIFICATION: [Name]

REZONING EXHIBIT B
DOWNSVILLE PIKE LAND LLC
 SITUATE NORTH OF DOWNSVILLE PIKE & EAST OF HALFWAY BLVD.
 ELECTION DISTRICT 28
 WASHINGTON COUNTY, MARYLAND

FOX & ASSOCIATES, INC.
 ENGINEERS • SURVEYORS • PLANNERS
 951 W. AETHA ROAD SUITE 102
 HAGERSTOWN, MD. 21740
 PHONE: (301) 313-8553
 or (301) 116-7250
 FAX: (301) 333-1813
 82 WORMANS MILL COURT
 FREDERICK, MD. 21701
 PHONE: (301) 535-0500
 FAX: (301) 253-0000



EXHIBIT B

JUSTIFICATION STATEMENT
DOWNSVILLE PIKE LAND, LLC, APPLICANT

The Map Amendment sought is based upon the following:

1. DESCRIPTION OF THE SITE.

Downsville Pike Land, LLC (the “Applicant”) is the owner of two parcels of land, located at 10656 and 10662 Downsville Pike, totaling 1.60 acres and situated along the northwest side of Maryland Route 632 (Downsville Pike), immediately south of its intersection with Halfway Boulevard (the “Site”). A copy of the rezoning vicinity map is included with this application as Exhibit A. The Site is located adjacent to the Maryland Rte. 632/I70 Interchange, and is currently developed with 2 aged single-family residences. Land uses within the Site’s 1-mile zoning neighborhood (the “Rezoning Neighborhood”) contain a mix of commercial and residential developments. Immediately to the south of the Site is one residence and the Marty L. Snook Regional Park as well as a State Highway Administration Park and Ride. To the north are primarily residential neighborhoods. To the south are I70 and the interchange (south of I70 is the Callas Contractors property), and to the east are the site of a coming new Sheetz store, several other commercial uses including the Health at Work site, and a mix of other commercial and residential uses. An aerial photograph of the Site showing the Rezoning Neighborhood and the various residential and commercial developments in the vicinity of the Site is attached as Exhibit B.

The official zoning classification of the Site, pursuant to the Washington County Zoning Ordinance (the “Zoning Ordinance”), is Residential, Suburban District (RS)¹. (Exhibit A). As shown on Exhibit A, the Site adjoins the Downsville Pike/I70 interchange, a public park, and the coming new Sheetz convenience store. Other than the home immediately to the south of the Site,

¹ The purpose of the RS zoning district is “to provide appropriate locations in the Urban and Town Growth Areas for single and two-family residential dwellings on moderately sized lots and limited community service type uses.”

all other residences nearby are either north of Halfway Boulevard or west of the parks from the Site. While there are residential neighborhoods nearby, the Site's location at the exit from I70 next to a Park and Ride (which attracts numerous commuters) and across from the proposed Sheetz store make it singularly inappropriate for continued residential use. The Applicant is requesting a map amendment to change the zoning classification of the Site from RS to Highway Interchange (HI) due to its immediate adjacency to the I70/Downsville Pike interchange and the proliferation of commercial uses along Downsville Pike.

Prior to 2012, the Site was zoned RS, but the interchange land located across Downsville Pike (hereinafter, the "Interchange Parcel") was zoned RM. As explained in greater detail below, the Washington County Board of County Commissioners (the "Board") in 2012 rezoned the Interchange Parcel from its prior RM zoning to the HI classification during the comprehensive rezoning of the Urban Growth Area that became effective on July 1, 2012 (*See* Ordinance No. ORD-2012-08) (the "Comprehensive Rezoning"), but the Site retained its RS zoning. Similarly, parcels 262 and 464 on Tax Map 56 and parcel 258 on Tax Map 57, south of I70 and within the rezoning neighborhood, were rezoned to HI in 2012. (see Exhibits C and D to show change in zoning during the Comprehensive Rezoning)

For the reasons set forth below the Applicant submits that the decision of the Board during the Comprehensive Rezoning to rezone the Interchange Parcel to the HI district, but NOT further deciding to rezone the Site to the same HI district, resulted from legal mistake, in that the Board did not take into account that the HI zoning district was significantly more appropriate for the Site as well as for the Interchange Parcel.

The Applicant further submits that there has been a substantial change in the character of the Rezoning Neighborhood sufficient to justify the rezoning request. Based on both mistake in zoning and change in the character of the neighborhood, the Applicant requests that the Site be reclassified to the HI zoning district.

THE PURPOSE OF THE HI DISTRICT IS TO "PROVIDE SUITABLE LOCATIONS FOR COMMERCIAL ACTIVITIES OR LIGHT INDUSTRIAL LAND USES

THAT SERVE HIGHWAY TRAVELERS, PROVIDE GOODS AND SERVICES TO A REGIONAL POPULATION, OR USES THAT HAVE A NEED TO BE LOCATED NEAR THE INTERSTATE HIGHWAY SYSTEM TO FACILITATE ACCESS BY A LARGE NUMBER OF EMPLOYEES, OR THE RECEIPT OR SHIPMENT OF GOODS BY HIGHWAY VEHICLES. IN ADDITION TO PROVIDING ACCESSIBLE LOCATIONS, THE HIGHWAY INTERCHANGE DISTRICT IS INTENDED TO PROTECT THE SAFE AND EFFICIENT OPERATION OF THE INTERCHANGE AND TO PROMOTE ITS VISUAL ATTRACTIVENESS.

2. ZONING HISTORY OF THE SITE

The Site, being located within the Urban Growth Area boundary around the City of Hagerstown, was among those “17,000 parcels and 38,000 acres of land” rezoned as part of the Comprehensive Rezoning of the Urban Growth Area in 2012. *See* Ordinance No. ORD-2012-08, p. 1. In adopting the Comprehensive Rezoning, the Board’s goal was to “promote compatibility amongst varied uses while providing the range of land uses needed to accommodate the needs of a growing community.” *See* Ordinance No. ORD-2012-08, p. 6. During the Comprehensive Rezoning process, the Board eliminated the agriculture zone in the Urban Growth Area which “resulted in the assignment of different zoning classification to 8,861 acres of land ... [and] all of the reclassifications result in ... ***decreases in land area devoted to residential and commercial*** uses.” *See* Ordinance No. ORD-2012-08, p. 5 (emphasis added). To that end, the Comprehensive Rezoning of the Urban Growth Area was aimed to “positively reflect the general planning principles of providing for increased diversity, density, and intensity of uses as proximity increases towards the urban core of the County.” *See* Ordinance No. ORD-2012-08, pp. 5-6. Given the Site’s location adjacent to the I70 interchange, near extensive commercial development existing and occurring to the east and with the less intense single-family residential development separated from the Site to the west and north, divided by roads (Halfway Boulevard) and parks, the HI district should have been deemed as appropriate for the Site as it

was for the Interchange Parcel, which was comprehensively rezoned to HI zone from its prior residential RM zoning under the goals of the 2012 comprehensive rezoning.

The Comprehensive Rezoning was guided by the principles and recommendations contained in the 2002 comprehensive plan for the County (the “Comprehensive Plan”) which identifies, as major goals, the objective of promoting “the retention and expansion of existing businesses and industry while encouraging the development of new manufacturing and hi-tech industries to broaden the employment base” and providing “locations for new industry that encourage the use of existing infrastructure facilities and that take advantage of the interstate transportation system” *See Comprehensive Plan, p. 13.*

The Site, being located within the urban core of the County and adjacent to a highway interchange, is clearly appropriate for the HI zoning district, and designation of the HI zoning classification is compatible with the adjoining and nearby properties. At the time of the comprehensive rezoning of the Urban Growth Area was adopted, the Planning Department advised the Board that “at least 75% of those specific [zoning modification] requests received from property owners were approved,” and that the Board would have opportunities in the future to address certain areas of the Urban Growth Area if it elected to do so. *See Board of County Commissioners Meeting Minutes from April 17, 2012, p. 3.* Therefore, the Applicant submits that if the Board were today to apply the very same policy criteria that it did during the 2012 Comprehensive Rezoning, it would not designate the Site in the RS district but rather would re-classify the Site to the HI district.

3. CHANGES TO THE NEIGHBORHOOD.

While the Site has been used for residential purposes long before the enactment of the Ordinance, changes to the neighborhood have occurred since the original and last Comprehensive Rezoning. During the Comprehensive Rezoning, several of the parcels within the Rezoning

Neighborhood were zoned to more intensive uses. As stated above, the Interchange Parcel was rezoned HI from RM-Residential Multi-Family, and the above referenced Parcels 262, 464 and 258, located south of I70 were rezoned from ORT-Office Research and Technology to HI. Similarly, the Marty Snook Park parcel was also rezoned from A-Agricultural to RS. Finally, the approval of the new Sheetz convenience store immediately across Downsville Pike from the Site will greatly influence changes to the Rezoning Neighborhood.

In addition, traffic travelling through the Rezoning Neighborhood has significantly increased since the Comprehensive Rezoning. As shown on the Maryland Department of Transportation, State Highway Administration Annual Average Daily Traffic 2009-2015 chart, (Exhibit E), traffic on that portion of Downsville Pike from Halfway Boulevard to Downsville Pike increased from 10,960 daily trips in 2012 to 12,361 daily trips in 2015. Notably, average daily trips have increased each year since 2012.

4. LEGAL ARGUMENT.

A. The Law.

A local legislative body (in Washington County, the Board of County Commissioners) may approve a piecemeal zoning map amendment, which changes the zoning classification of a property outside of the comprehensive planning process, upon finding that either there was a mistake in the existing zoning classification or that there has been a substantial change in the character of the neighborhood where the property is located. Md. Ann. Code Lane Use, §4-204(b)(2).

B. Mistake In Zoning.

Mistake in zoning, as defined by the Maryland Court of Appeals in numerous opinions related over the years, is proved by introducing evidence that shows either that the approving body failed to take into account factors at the time of comprehensive zoning which would (or should) have justified a different zoning classification, or that events have occurred subsequent to the comprehensive rezoning which show that the approving body's assumptions and premises have

since proved to be invalid. Howard County v. Dorsey, 292 Md. 351, 438 A.2d 1339 (1982). Specifically, “when the assumption upon which a particular use is predicated proves, with the passage of time, to be erroneous, this is sufficient to authorize a rezoning.” Mayor of Rockville v. Stone, 271 Md. 655, 319 A.2d 536 (1974); see also Anne Arundel County v. A-Pac Ltd., 67 Md. App. 122, 506 S. 2d 671 (1986) (stating, “when subsequent events demonstrate that any significant assumption made by the Council at the time of the comprehensive rezoning was invalid, the presumption of validity accorded to the comprehensive rezoning is overcome.”). In addition, the “evidentiary burden [of proving error in existing zoning] can be accomplished ... by producing evidence that the Council failed to make any provision to accommodate a project, trend or need which it, itself, recognized as existing at the time of the comprehensive rezoning.” Boyce v. Sembly, 25 Md. App. 43, 334 A.2d 137 (1975), citing also Jobar Corp. v. Rodgers Forge Community Ass'n., 236 Md. 106, 202 A.2d 612 (1964) and Rohde v. County Board of Appeals 234 Md. 259, 199 A.2d 216 (1964).

In the case at hand, evidence exists and is presented herein which specifically and unequivocally shows that:

(1) In adopting the Comprehensive Rezoning of the Urban Growth Area, the Board intended to “positively reflect the general planning principles of providing for increased diversity, density, and intensity of uses as proximity increases towards the urban core of the County.” See Ordinance No. ORD-2012-08, pp. 5-6. The Board mistakenly retained the RS zoning on the Site while rezoning the neighboring Interchange Parcel to the HI district instead of accounting for the Site’s ideal location for HI uses and its unsuitability as an ongoing residential area due to the I70 interchange substantially similar to the situation facing the Interchange Parcel;

(2) At the time the Board maintained the RS zoning district on the Site, it also reclassified the adjoining Interchange Parcel from the RM district to the HI district despite the fact that the Interchange Parcel is undevelopable and the same facts and circumstances which justified the change in zoning for the Interchange Parcel apply to the Site. The Board did not account for the fact that designating this Site as HI would be compatible and consistent with its reclassification for the Interchange Parcel. The Board made a legal mistake by failing to recognize that the adjoining Interchange Parcel, like the Site, fronts on Downsville Pike and is significantly impacted by the traffic leaving I70, such that future development of both properties should be oriented toward highway uses and not residential uses.

This evidence is sufficient to allow the Board to grant the requested rezoning on the basis of a mistake in the existing zoning.

C. Change in the Character of the Neighborhood.

In determining if there has been a substantial change in character of the neighborhood, one must first determine what constitutes the neighborhood. Montgomery v. Board of County Commissioners for Prince George's County, Maryland, et al. 263 Md. 1, 280 A.2d 901 (1971). The concept of a neighborhood is a flexible one, and will vary according to the geographical location involved. Montgomery, at 5. The Applicant asserts that while adjoining properties located along Halfway Boulevard to the west are similarly zoned RS, the "neighborhood" should more properly include those commercially zoned and/or utilized properties adjoining the Site along the east side of Downsville Pike, including the coming Sheetz convenience store immediately across from the Site, zoned HI and further including the land zoned HI and ORI south of I70. The neighborhood that faces the same situation as the Site, in reality, is not the nearby residential neighborhoods along Halfway Boulevard but more appropriately is the commercial corridor along Downsville Pike and near or adjacent to its interchange with I70. The Downsville Pike commercial corridor is highlighted in yellow on Exhibit B.

While the Site has been used for residential purposes for many years, it is currently uninhabited and is, frankly, uninhabitable. Changes to the neighborhood have occurred since the both original comprehensive zoning and the 2012 Comprehensive Rezoning. During the Comprehensive Rezoning, several parcels within Applicant's defined neighborhood were zoned to more intensive uses. As stated above, the Interchange Parcel was rezoned HI from RM, and the above referenced Parcels 262, 464 and 258, located south of I70 were rezoned HI from ORT. The adjacent Marty Snook Park land was also rezoned from A to RS.

In addition, as stated above, traffic within the neighborhood has also increased significantly. As shown on Exhibit C, traffic on that portion of Downsville Pike from Halfway Boulevard to Downsville Pike increased from 10,960 daily trips in 2012 to 12,361 daily trips in 2015. Notably, average daily trips have increased each year since 2012.

When considering the issue of "substantial change in a neighborhood, the County should consider 'all changes and pertinent facts' together in totality." The Bowman Group v. Dawson Moser, 112 Md.App. 694, 686 A.2d 643 (1996). In Bowman case, the Court upheld the rezoning of appellant's property by taking into consideration the following factors: 1) previous rezonings; 2) upgrades made to roads; and 3) new water and sewer lines. Id. Considering that multiple parcels in the neighborhood have been rezoned to HI, there has been a significant increase in traffic along Halfway Boulevard and Downsville Pike, improvements made to Halfway Boulevard, and the recently approved and coming Sheetz convenience store, these facts in totality clearly establish that there has been a substantial change in the neighborhood sufficient to justify the proposed map amendment, and that the requested HI zoning for the Site is more appropriate than the existing RS zoning.

In addition, the County anticipated and provided for the future development of the Site when including the Property in the Urban Grown Area. The commercial corridor along Downsville Pike and rezoning of parcels in the neighborhood have transformed the neighborhood significantly and will continue to do so in the future. As stated, the Site would be better suited for a commercial use permitted by the HI District, given its location along Halfway Boulevard, Downsville Pike and the

I70 interchange and the impact of the interchange and the adjacent Park and Ride property on the continuing ability to use the Site for residential purposes, as well as its proximity and access to I70.

In conclusion, the Applicant avers that it is conclusive that a substantial change in the character of the neighborhood has occurred which legally justifies a decision to approve the requested rezoning.

5. AVAILABILITY OF PUBLIC FACILITIES.

- a. Public Water and Sewer. Public water and sewer are currently available to serve the Site.
- c. Protective Services. The Site will be served by the Halfway Fire Company. Police protection will be provided by the Washington County Sheriff's Department.

6. PRESENT AND FUTURE TRANSPORTATION PATTERNS.

The Site is bounded by Halfway Boulevard and Downsville Pike and could potentially be serviced by entrances on either or both roads. Highway access to the Site is via the Downsville Pike/I70 Interchange, making access for both regional and local travelers convenient and safe. These roads and this interchange are ideal for the requested HI zoning. Both Downsville Pike and Halfway Boulevard are classified as Arterial Roads.

7. COMPATIBILITY WITH EXISTING AND PROPOSED DEVELOPMENT FOR THE AREA.

As stated above, the Site is surrounded by a mix of residential and commercial uses, and the adjacent properties to the east along Downsville Pike are all classified in the HI district, and compatible with the requested zoning classification for the Site. A new Sheetz convenience store will be located immediately across Downsville Pike from the Site. The Site's proximity to

the I70 interchange and the adjacent Park and Ride make continued residential use clearly unsuitable. The Site is well suited to serving the travelling public, however, due to this proximity, and thus the requested HI zoning makes much more sense from a land use perspective than the existing residential zoning.

8. POPULATION CHANGE.

The Site is currently unoccupied and this is unlikely to change in any circumstance. Rezoning the Site to HI will have no effect on the population of the Rezoning Neighborhood. The population of the Rezoning Neighborhood is, however, growing.

9. COMPREHENSIVE PLAN.

The Comprehensive Plan identifies, as major goals, the objective of promoting “the retention and expansion of existing businesses and industry while encouraging the development of new manufacturing and hi-tech industries to broaden the employment base” and providing “locations for new industry that encourage the use of existing infrastructure facilities and that take advantage of the interstate transportation system” *See Comprehensive Plan, p. 13*. In addition, the Comprehensive Plan discusses the need to sustain and expand existing businesses. *See Comprehensive Plan, p. 60*. The proposed rezoning of the Site to HI will allow for the redevelopment of the Site from a decrepit and aging single family residence to a much more appropriate retail operation serving the neighborhood and the travelling public along Downsville Pike and I70. Given the Site’s location at the intersection of Halfway Boulevard and Downsville Pike (both Arterial Roads) and being at the end of the off-ramp from I70, such a commercial use is much more suitable for the Site and in keeping with the Comprehensive Plan. The Comprehensive Plan also identifies that appropriate commercial site locations should reflect the need to be located where the market can best be served. *See Comprehensive Plan, p. 61*. The Applicant avers that a commercial site located at the intersection of Halfway Boulevard and

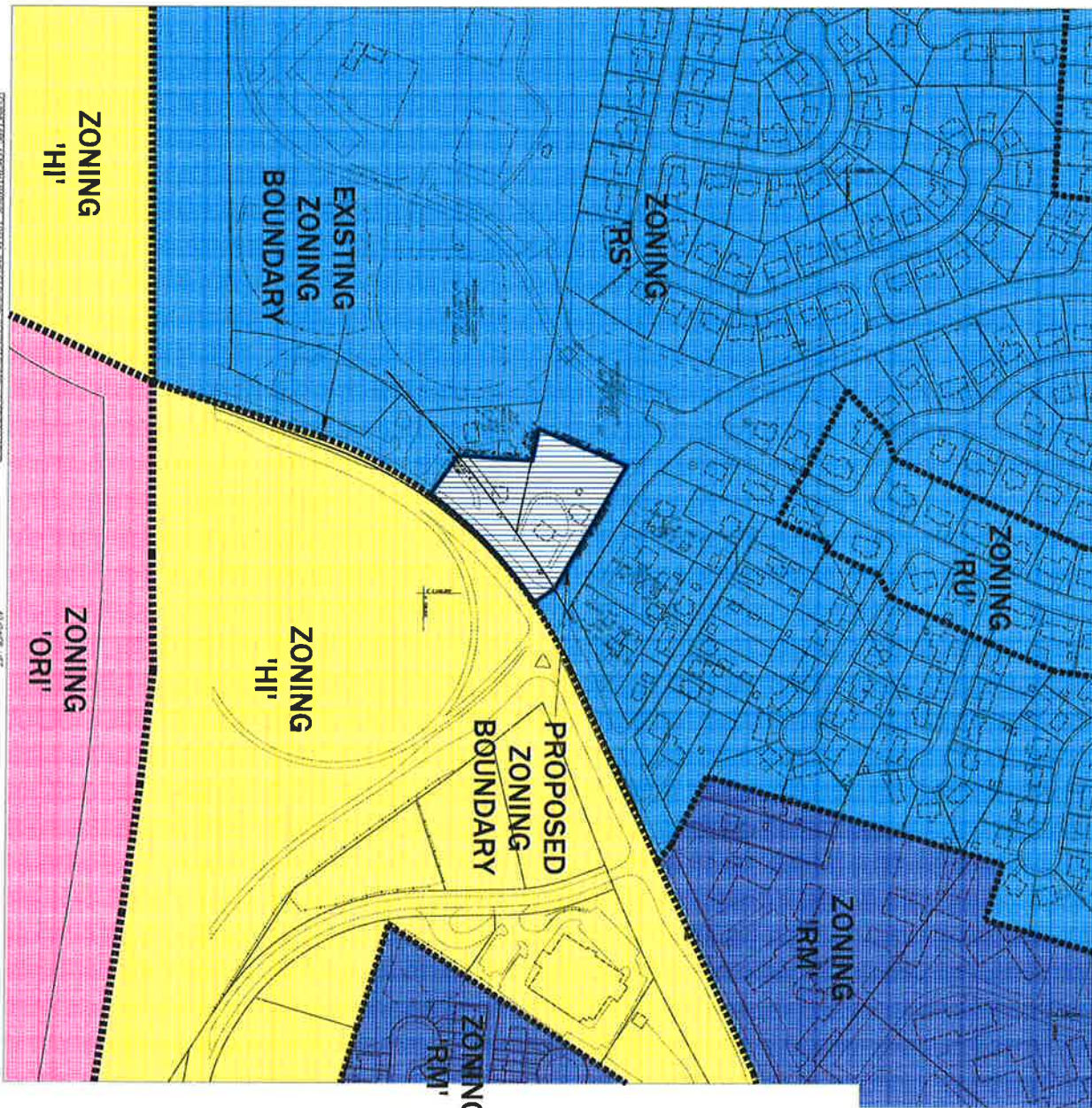
Downsville Pike and directly across from the I70 off-ramp and adjacent to the Park and Ride is an ideal location for a commercial use to serve the Halfway and South Hagerstown markets as well as interstate travelers.

8. CONCLUSION.

The Applicant requests that the Board approve this rezoning application as the request meets all of the legal requirements for map amendments under the Washington County Zoning Ordinance and under Maryland law to be approved. The Applicant's requested zoning map amendment will remedy the Board's failure to designate the Site for HI use. Moreover, the requested zoning map amendment will correct the Board's failure to take into account various factors related to the Site at the time of comprehensive rezoning which would have justified the HI zoning classification, and will properly reflect the substantial changes to the Rezoning Neighborhood outlined in this statement.

**L&B 6445218v1/13291.0001

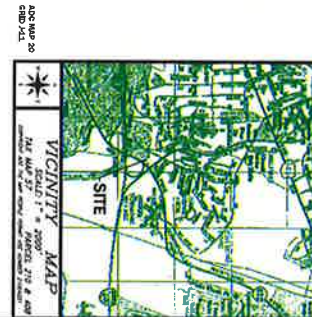
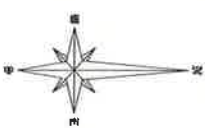
EXHIBIT A



PROJECT NO. 17-1238
 DATE: 11/15/17
 DRAWN BY: J. GIBSON
 CHECKED BY: J. GIBSON
 APPROVED BY: J. GIBSON
 DATE: 11/15/17
 SHEET NO. 1 OF 1

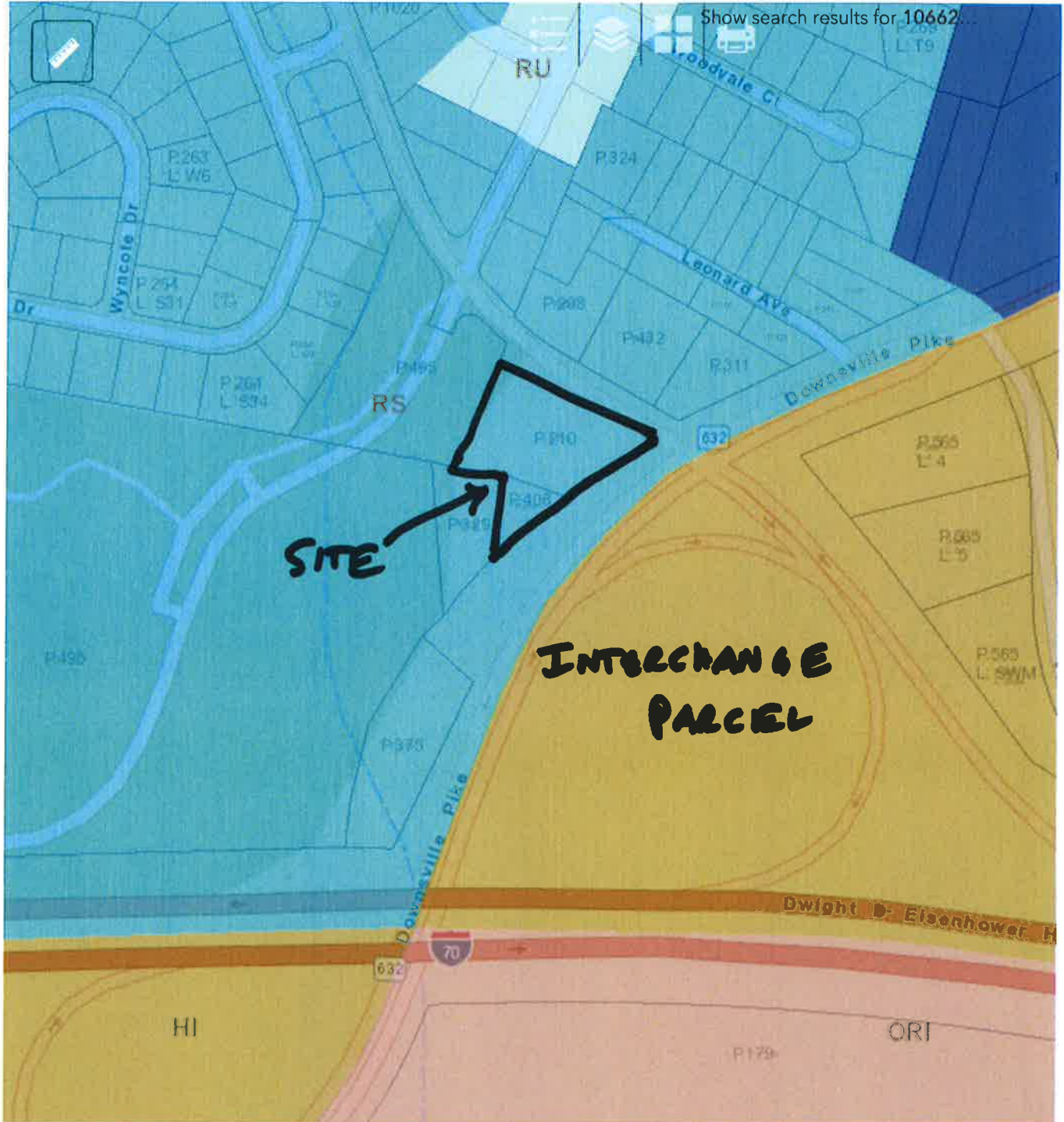


- LEGEND**
- AREA TO BE REZONED FROM RS TO HI (1.60 AC.)
 - EXISTING ZONING BOUNDARY

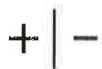




▼	10662 downsville pike	✕	🔍
---	-----------------------	---	---



2012 ZONING

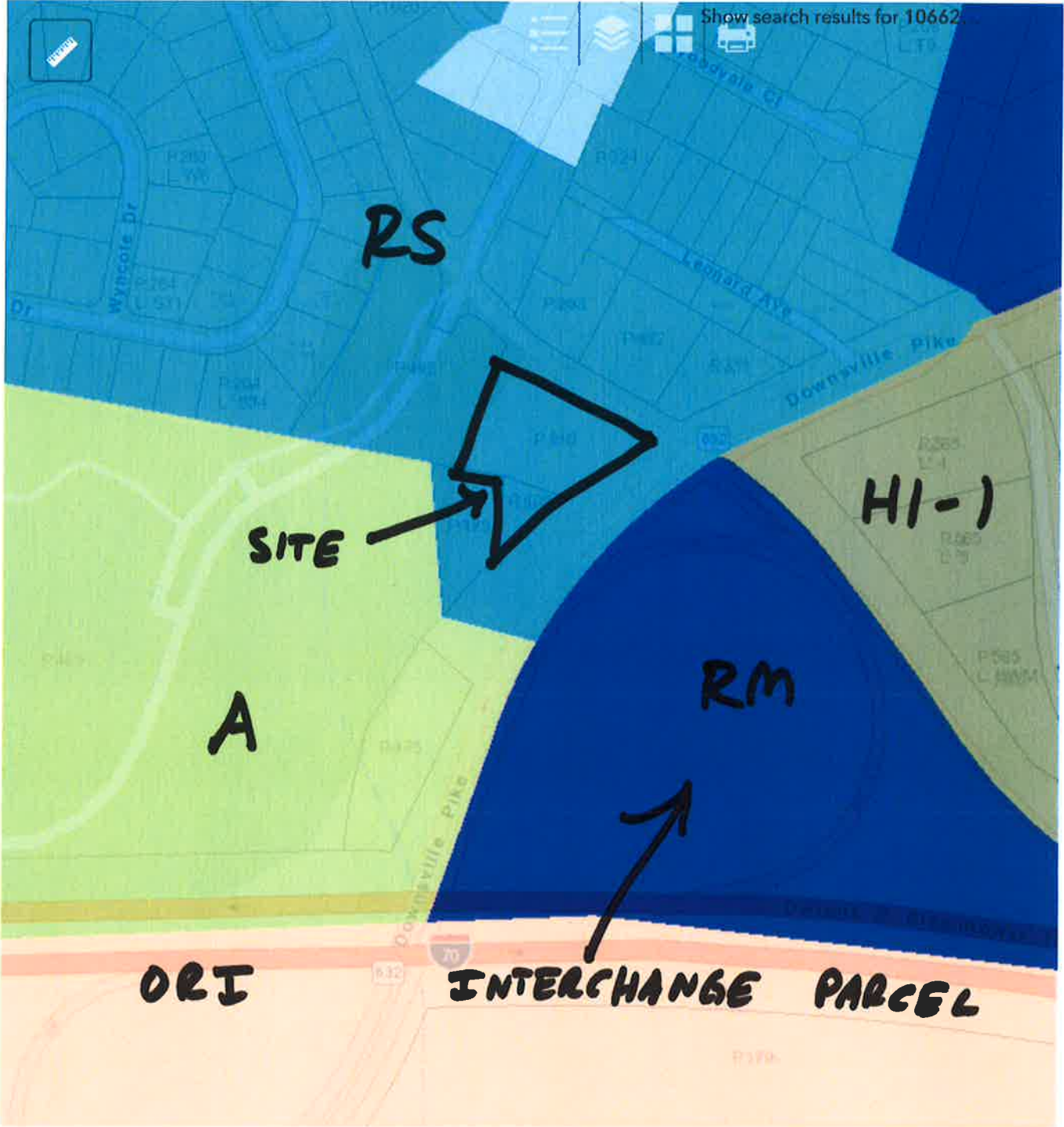


-77.750 39.611 Degrees

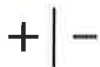
EXHIBIT plc G



10662 downsville pike



2005 ZONING



300ft

-77.750 39.611 Degrees

EXHIBIT p10 G

**MARYLAND DEPARTMENT OF TRANSPORTATION
STATE HIGHWAY ADMINISTRATION
OFFICE OF PLANNING AND PRELIMINARY ENGINEERING
DATA SERVICES ENGINEERING DIVISION**

AADT'S OF STATIONS FOR THE YEARS 2009 - 2015

This report reflects the Annual Average Daily Traffic (AADT) in Maryland for the last seven years (2009 through 2015). It contains the county, route, mile point, location ID, location description (description of the road segment for which the AADT applies) and the historic AADT for each station. The report is sorted by county, route, and mile point in ascending order.

Stations denoted by a "P" followed by a four-digit number, contain data collected from Automatic Traffic Recorders (ATR's). These ATR's collect length, volume and/or classification data, which is then downloaded, loaded into a database and validated on a daily basis. Stations denoted by a "T" followed by a four-digit number, contain data provided by Maryland Toll Authority.

Stations denoted by a "B" or "S" followed by a multiple-digit number, contain data from Maryland's portable count program. The portable count program only collects volume and/or classification data, which is manually validated and loaded. The data for these stations is collected on a three or six year cycle depending on the roadway. Growth Factors are applied to counts which were not taken during the current year.

The AADT data contained in this report is estimated. The AADT estimates are derived by taking 48-hour machine count data and applying factors from permanent count stations.

A special numeric code was added to the AADT numbers, starting in 2006, to identify the years when the count was actually taken. The last digit represents the number of years prior to the actual count. Where "0" represents the current year when data was collected (in 2015), "1" represents the count taken in 2014, "2" represents the count taken in 2013, "3" represents the count taken in 2012 and so forth.

Washington

MARYLAND DEPARTMENT OF TRANSPORTATION
STATE HIGHWAY ADMINISTRATION
DATA SERVICES ENGINEERING DIVISION
ANNUAL AVERAGE DAILY TRAFFIC (AADT) 2009-2015

As of: 06/21/2016



ROUTE	ROADNAME	LOCATION	BEGIN MP	END MP	LOCATION DESCRIPTION	AADT									
						2009	2010	2011	2012	2013	2014	2015			
MD 67	ROHRERSVILLE RD	B3982	2.80	5.10	YARROWSBURG RD TO GAPLAND RD	4,402	4,270	4,191	4,202	4,320	4,321	4,432			
MD 67	ROHRERSVILLE RD	B3983	5.10	12.20	GAPLAND RD TO US 40AL	5,422	5,420	5,321	5,392	5,130	5,131	5,252			
MD 68	CLEARSPRING RD	B4022	0.00	2.74	US 40 TO MD 66	2,482	2,580	2,531	2,542	2,533	2,534	2,505			
MD 68	CLEARSPRING RD	B3984	2.74	3.92	MD 66 TO CEDAR RIDGE RD	1,922	2,050	2,011	2,022	2,120	2,121	2,172			
MD 68	CLEARSPRING RD	B3985	3.92	7.31	CEDAR RIDGE RD TO US 11	4,532	4,510	4,421	4,432	4,040	4,041	4,142			
MD 68	CONOCOCHIEGUE ST	B3986	7.31	8.29	US 11 TO IS 81	3,162	3,310	3,321	3,292	3,050	3,041	3,122			
MD 68	LAPPANS RD	B3967	8.29	10.48	IS 81 TO MD 632	9,602	10,170	9,981	10,002	10,960	10,951	11,212			
MD 68	LAPPANS RD	B3969	10.48	13.35	MD 632 TO MD 65	4,662	4,740	4,651	4,662	4,643	4,644	4,765			
MD 68	LAPPANS RD	B3970	13.35	16.58	MD 65 TO BARNES RD	2,592	2,670	2,581	2,562	2,573	2,574	2,645			
MD 68	LAPPANS RD	B3971	16.58	18.50	BARNES RD TO US 40AL	2,202	2,140	2,101	2,112	2,112	2,130	2,182			
MD 77	FOXVILLE RD	B3980	0.00	0.17	MD 64 TO WOLFVILLE RD	4,511	4,552	4,220	4,231	4,231	4,213	4,314			
MD 77	FOXVILLE RD	B3981	0.17	2.51	WOLFVILLE RD TO PLEASANT VALLEY RD	3,821	3,852	3,500	3,511	3,492	3,493	3,584			
MD 77	FOXVILLE RD	B3983	2.51	3.02	PLEASANT VALLEY RD TO FREDERICK COIL	3,381	3,412	3,130	3,141	3,141	3,132	3,214			
MD 144	WASHINGTON ST	B3994	0.00	1.47	US 40 TO WESTERN MARYLAND PKWY	4,502	4,640	4,661	4,622	4,622	4,990	4,981	5,112		
MD 144	WB WESTERN PIKE	B3991	0.00	2.77	RAMPS NORTH OF IS 68 TO LOCHER RD	972	983	964	975	960	961	982			
MD 144	WB WESTERN PIKE	B3992	2.77	3.67	LOCHER RD TO MD 894	4,051	4,082	4,003	4,014	3,995	2,650	2,711			
MD 144	WB MAIN ST	B3993	3.67	5.91	MD 894 TO IS 70	8,201	8,272	8,123	8,144	8,105	6,770	6,931			
MD 418	RINGGOLD PIKE	B3995	0.00	2.77	MD 60 TO MD 64	4,060	4,091	4,012	4,023	4,004	4,005	4,190			
MD 418	RINGGOLD PIKE	B3997	2.77	4.62	MD 64 TO PENNSYLVANIA STL	5,880	5,931	5,822	5,833	5,804	5,805	6,320			
MD 491	RAVEN ROCK RD	B3999	0.00	4.69	MD 64 TO FREDERICK COIL	2,130	2,151	2,112	2,123	2,114	2,115	2,200			
MD 491	RAVEN ROCK RD	B3999	6.40	6.78	FREDERICK COIL TO MD 560	2,130	2,151	2,112	2,123	2,114	2,115	2,200			
MD 494	FAIRVIEW RD	B4000	0.00	0.84	PENNSYLVANIA STL TO MD 57	2,701	2,722	2,680	2,691	2,682	2,683	2,754			
MD 494	FAIRVIEW RD	B4036	0.84	6.00	MD 57 TO BLACKBERRY LA	1,641	1,652	1,580	1,581	1,572	1,573	1,614			
MD 494	FAIRVIEW RD	B4001	6.00	6.83	BLACKBERRY LA TO MD 63	3,451	3,482	3,170	3,181	3,172	3,173	3,254			
MD 550	FORT RITCHIE RD	B4003	0.00	1.81	FREDERICK COIL TO PENNERSVILLE RD	1,871	1,882	1,893	1,884	1,895	1,895	1,945			
MD 550	PEN MAR RD	S2011210333	1.81	2.01	PENNERSVILLE RD TO PEN MAR RD	1,210	1,210	1,201	1,201	1,202	1,203	1,234			
MD 615	HEAVENLY ACRES RIDGE	B4004	0.00	4.35	IS 70 RAMP TO PENNSYLVANIA STL	581	592	583	584	585	580	500			
MD 632	DOWNSVILLE PIKE	B4005	0.00	2.24	MD 63 TO MD 68	2,521	2,542	2,493	2,504	2,495	2,420	2,481			
MD 632	DOWNSVILLE PIKE	B4006	2.24	5.12	MD 68 TO HALFWAY BLVD	5,601	5,652	5,553	5,564	5,545	5,640	5,781			
MD 632	DOWNSVILLE PIKE	B4026	5.12	6.71	HALFWAY BLVD TO DOWNSVILLE PIKE	12,081	12,152	10,960	10,871	10,892	12,050	12,361			
MD 845 A	S MAIN ST	B210043	0.00	1.23	MD 34 TO MD 34	490	491	482	483	484	485	480			
MD 903	MOUNTAIN RD	B210074	0.25	1.16	MOUNTAIN RD (BACK) TO NATIONAL PIKE (AHEAD)	80	81	82	83	84	85	100			
CO 6	MOUNTAIN RD	B210074	0.00	0.25	PENNSYLVANIA STL TO MD 903 (AHEAD)	80	81	82	83	84	85	100			
CO 23	WOODMONT RD	B210063	0.00	6.33	PEARRE RD TO MD 144	174	185	185	195	195	195	70			
CO 3	PENNSYLVANIA AVE	S2011210321	0.81	1.79	IS 68 TO PENNSYLVANIA AVE	4,240	4,251	4,232	4,233	4,344	4,344				

Note: AADTs that are bold and italicized are counted that year



DEPARTMENT OF PLANNING & ZONING
 COMPREHENSIVE PLANNING | LAND PRESERVATION | FOREST CONSERVATION | GIS

September 8, 2017

Case #: RZ-17-003

**Application for Map Amendment
 Staff Report and Analysis**

Property Owner(s) :	Downsville Pike Land, LLC
Applicant(s) :	Christopher R. Smith
Location :	NW side of Downsville Pike, ¼ mile North of I-70
Election District :	#26 – Halfway
Comprehensive Plan Designation :	Low Density Residential
Zoning Map :	57
Parcel(s) :	P. 210 & P. 408
Acreage :	1.60 acres (P. 210: 1.10 ac; P. 408: .50 ac)
Existing Zoning :	RS – Residential, Suburban
Requested Zoning :	HI – Highway Interchange
Date of Hearing :	September 25, 2017

I. Background and Findings Analysis:

1. Site Description

The subject parcels are located along the northwest side of Downsville Pike, approximately .25 miles north of Interstate 70. The total acreage of the two parcels that are the subject of this rezoning case is 1.60 acres. Each is described below:

Subject Parcel #1: Tax Map 57; Grid 002; Parcel 210 – The parcel has a regular rectangular shape consisting of 1.10 acres. A single family detached residence and a dilapidated accessory structure sit currently on the parcel, accessed from Halfway Boulevard. The property sits atop a small hill which slopes moderately to the southwest towards Marty Snook Park. Mature trees and brush cover much of the parcel. There are no environmentally sensitive areas on the property.



Subject Parcel #2: Tax Map 57; Grid 002; Parcel 408 – The triangular shaped parcel comprises .50 acres. The **Anita Rice House** (historic site WA-I-692) is located on the parcel, and is currently in poor condition. Mature trees and brush surround the house, which sits mid-slope between Parcel 210 and Parcel 329. There are no environmentally sensitive areas on the property.

Both properties are located within the Urban Growth Area that surrounds the City of Hagerstown and the Towns of Williamsport and Funkstown. An intermittent stream, Saint James Run, separates adjacent parcel 329 from the Park at the base of the hill, just offsite.

2. Population Analysis

To evaluate the change in population, information was compiled from the US Census Bureau over a thirty-year time frame. A thirty year horizon was chosen to show long term population trends both in the election district of the proposed rezoning, as well as the overall trends of the County.

The two parcels subject to this rezoning are located within the Halfway Election District (#26). As shown in the table below, the population in this district has grown more slowly than the County has over the thirty year time frame between 1980 and 2010. District 26 has grown 13.54% over the thirty year period (.45%) per year while the County as a whole has increased in population by 30.36% (1.01% per year) during the same period. Both jurisdictions experienced their greatest population increase between 2000 and 2010, within the time period in question.

Table 1: Halfway Election District Population Trends

Population Trends 1980 - 2010			
Year	Area	Population	% change from previous decade
1980	District	9489	
	County	113086	
1990	District	9418	-0.7%
	County	121393	7.3%
2000	District	9854	4.6%
	County	131932	8.7%
2010	District	10774	9.3%
	County	147430	11.7%

Source: US Census Bureau

3. Availability of Public Facilities

A. Water and Sewerage

The adopted Water and Sewerage Plan for the County establishes the policies and recommendations for public water and sewer infrastructure to help guide development in a manner that helps promote healthy and adequate service to citizens. By its own decree, the purpose of the Washington County Water and Sewerage Plan is "...to provide for the continued health and well-being of Washington Countians and our downstream neighbors..."¹ This is achieved through implementing recommendations within the County Comprehensive Plan and the Water and Sewerage Plan to provide for services in a timely and efficient manner and by establishing an inventory of existing and programmed services.

Water:

W1-Existing Service (County Line – City Treatment)

¹ Washington County, Maryland Water and Sewerage Plan 2009 Update, Page I-2

Both parcels are served by existing (W-1) public water facilities as they are located within the Urban Growth Area. Water distribution lines in this area are owned by the County while treatment is provided by the City of Hagerstown. Areas immediately adjacent to the subject properties, along Downsville Pike are designated as W-3, programmed service (City), in the County's 2009 Water and Sewerage Plan. The City of Hagerstown Water Division offered no comment on the proposed development when sent the application for review.

Wastewater:

W1-Existing Service (County)

The subject parcels are served by existing (W-1) public sewerage facilities within the Urban Growth Area. The County provides wastewater service for this area at the Conococheague Wastewater Treatment Plant. Adjacent areas along Downsville Pike are also programmed for service (W-3) by the County within its Water and Sewerage Plan.

The Department of Water Quality is the wastewater provider for this area and, therefore, the application was sent to the Department of Water Quality for review and comment. The Department had no comments for this application.

B. Emergency Services

Fire and Emergency Services:

Volunteer Fire Company of Halfway (1114 Lincoln Avenue) – 1 mile away

Parcels 210 and 408 are located within the service area of the Volunteer Fire Company of Halfway. This same entity also provides the nearest emergency rescue services. Their station is located approximately 1 mile away from the properties subject to the rezoning.

A copy of this application was sent to the Halfway Fire Company as well as to the Washington County Division of Emergency Services. No comments were received.

Schools

The subject site is within the districts of Lincolnshire Elementary, Springfield Middle and Williamsport High schools. The requested zoning classification, Highway Interchange (HI), does not allow for residential development. Therefore, there would be **no school capacity mitigation requirements** for pupil generation under the County's Adequate Public Facilities Ordinance.

4. Present and Future Transportation Patterns

Highways – Access and Traffic Volume

Halfway Boulevard (which borders parcel 210 to the north) and MD 632/Downsville Pike (borders both subject parcels to the east) are both classified as minor arterial in the Transportation Element of the County's 2002 Comprehensive Plan. This classification accounts for mobility and access characteristics of the roadway in its categorization. **Minor Arterial** roads are designed to carry between 5,000 – 25,000 Average Daily Traffic in urban areas. The County's road classification system is based upon the Federal Highway Functional Classification System, but modified to reflect local road conditions.

Parcel 210 has approximately 300 feet of road frontage on Halfway Boulevard, extending from the intersection of Halfway Boulevard and Downsville Pike to the northwest. The two parcels combined have approximately 500 feet of road frontage on Downsville Pike, extending south from this same intersection.

The southbound and northbound travel lanes on Downsville Pike are divided by a median. This median extends north of the Halfway Boulevard intersection for approximately 500 feet until ending near Ventura Drive. It runs south of this intersection for approximately ½ mile until ending at the I-70E off-ramp. The median then extends briefly again for approximately another 600 feet as Downsville Pike turns southwest.

At present, **no new major roadway projects** affecting capacity or traffic flow realignment are currently slated to occur in the immediate vicinity of the subject parcels on County, State or Federal roads, according to a review of short and long term transportation planning documents.

Of roads in the vicinity of this rezoning application, the Hagerstown/Eastern Panhandle MPO's current Long Range Transportation Plan (Direction 2040) proposes the widening of I-70 to six lanes throughout the County, including the segment that runs just south of the subject parcels. These proposed improvements have not yet obtained funding or approval at this time. The County's 2002 Comprehensive Plan also calls for widening of I-70 between the Frederick County Line and the MD 63 interchange within its Transportation Element.

In addition to evaluating public access of a parcel for rezoning purposes, it is also important to evaluate traffic generation and existing traffic volumes. This is commonly accomplished through analysis of historic and existing traffic counts as well as any existing traffic impact studies. The intersection of Halfway Boulevard and Downsville Pike, located immediately adjacent to the two parcels to the northeast, offers a proximate location which has had recorded traffic counts from the Maryland State Highway Administration (SHA) throughout the time period shown below. The traffic volume data shown in the chart is expressed in annual average daily traffic volumes.

Table 2: Traffic Volumes 1980-2015

Year	Downsville Pike @ Halfway Blvd
2015	12,361
2010	12,152
2005	13,175
2000	6,900
1995	6,250
1990	14,600
1985	11,000

Source: Maryland State Highway Administration

As shown in the table above, traffic volumes have remained relatively consistent during the last ten years. Traffic volumes have grown 1.7% between 2010 and 2015. The significant dip in traffic volumes at this location between 1995 and 2000 is likely explained by I-70 interchange construction during that same period, causing traffic to divert onto other roads. Accordingly, the sharp increase in traffic volume in 2005 at this location coincides with the project's completion.

The State Highway Administration had no comment after receiving a copy of the rezoning application.

The zoning application was also sent to the Division of Plan Review and Permitting and they have supplied the following comment regarding traffic impacts:

1. Engineering Plan Review: "Any development of the area to be rezoned that generates a large amount of traffic may require a **new access location onto Halfway Boulevard**. Any access location onto Halfway Boulevard will necessarily be in close proximity to the intersection with MD 632, which may result in traffic flow issues. A **traffic study** may be required to determine, among other things, the impact on MD 632/Halfway Blvd intersection. In addition, Halfway Boulevard is classified as a minor arterial which requires a **minimum 500 feet spacing requirement between access locations**. Any new access onto Halfway Blvd would have to meet that requirement."

2. "Any proposed development will require a site plan prepared in accordance with Zoning Ordinance Article 4, Section 4.11 to be submitted, reviewed, and approved by the Washington County Plan Review Department."
3. "New development will have to meet the requirements of the Highway Interchange District found in Article 19 of the Washington County Zoning Ordinance. In particular, additional buffer yards with solid fencing and vegetative screening will be required between the HI zoned property and the adjacent Residential Suburban zoned properties."

Public Transportation

This area is not served by public transportation. Routes 111 and 112 (Valley Mall Via Rosehill/Summit) of the Washington County Commuter both travel south along Downsville Pike to its intersection with Oak Ridge Drive, roughly ½ mile north of the subject parcels, but the routes then continue to the northwest along Oak Ridge Drive.

5. Compatibility with Existing and Proposed Development in the Area:

Both of the subject parcels are currently zoned Residential Suburban (RS) and both are requesting a change to Highway Interchange (HI). The purpose of the HI zoning district is:

"...to provide suitable locations for commercial activities or light industrial land uses that serve highway travelers, provide goods and services to a regional population, or uses that have a need to be located near the interstate highway system to facilitate access by a large number of employees, or the receipt or shipment of goods by highway vehicles..."²

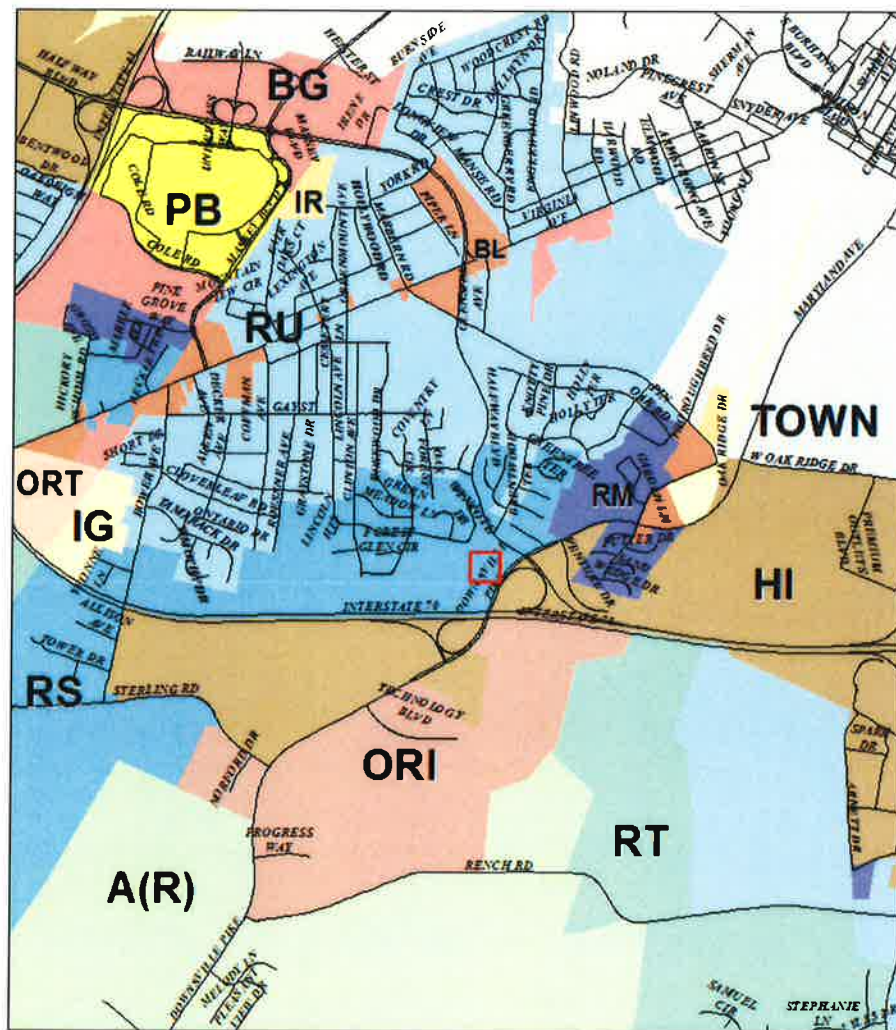
Select principal permitted uses within this zoning district include retail trades, businesses and services, including but not limited to the following and any use permitted in the BL District, **drive-in restaurants, hotels, animal hospitals, auto sales and service establishments** and more. New development in a BG zoning district must be served by public water and sewer facilities.

There is a mix of zoning classes in the immediate vicinity of the two parcels (red box) in question, as shown in Map 1 on the next page. Residential Suburban surrounds the properties to the north and west above Interstate 70. The RS block gives way to Residential Urban just beyond that, in those same directions. To the northeast is a Residential Multifamily (RM) district, while Highway Interchange (HI) lies due east across Downsville Pike above I-70. Below I-70, one finds HI to the southwest; Office, Research and Industry (ORI) to the south and Residential Transition (RT) to the southeast.

In terms of land use in the area surrounding the rezoning, residential and parkland dominate north of I-70. Marty Snook Memorial Park borders the subject parcels to the west. A park and ride lot is immediately south of adjacent parcel 329. Health at Work, a health care facility in the Meritus system, is just northeast of Halfway Boulevard. Callas Contractors, a construction firm, is found just after the I-70 underpass on Downsville Pike to the south. A small cluster of mostly retail businesses is found at the intersection of Downsville Pike and Oak Ridge Drive roughly ½ mile northeast.

² Washington County Zoning Ordinance, Section 19.1, Purpose

Map 1: Surrounding Zoning Classifications



A. Historic Sites

Another important component of compatibility is the location of historic structures on and around the parcels being proposed for rezoning. According to the Washington County Historic Sites Survey there are approximately 6 historic sites located within a 0.5 mile radius of the proposed rezoning areas. One of the six historic sites, the Anita Rice House, is located within the boundary of parcel 408, which is subject to this rezoning. Below is a listing of existing historic resources left within a 0.5 mile radius of the subject parcels.

Existing historic sites onsite:

- WA-I-692: “**Anita Rice House**” ca. 1900-1910, vernacular, 2-story wood frame dwelling located within Parcel 408.

Existing historic sites within ½ mile: (Marsh Head land grant)

- WA-I-691: “Eldridge Tenant House,” ca. 1900 vernacular , 2-story wood frame dwelling constructed as employee housing for adjoining Shafer Farm (.25 miles away).

- WA-I-264: "Shafer Farm," mid-19th agricultural complex encompassing five buildings including a 2-story brick farmhouse, two barns, smokehouse and stone springhouse associated with prominent early residents of Washington County (1/3 mile away).
- WA-I-388: "David's Friendship," 18th century, 2-story stone farmhouse associated with prominent early residents of Washington County (1/2 mile away).
- WA-I-389: "Thomas-Adams House," late 19th century 2-story brick farmhouse and wash house outbuilding associated with prominent early residents of Hagerstown (1/2 mile).
- WA-I-376: "Stockslager Farm," mid-19th century 2-story brick cased log house now converted to commercial through property adaptive reuse (1/2 mile).

6. Relationship of the Proposed Change to the Adopted Plan for the County:

The purpose of a Comprehensive Plan is to evaluate the needs of the community and balance the different types of growth to create a harmony between different land uses. In general, this is accomplished through evaluation of existing conditions, projections of future conditions, and creation of a generalized land use plan that promotes compatibility while maintaining the health, safety, and welfare of the general public.

Each of the properties is located in the sub-policy area Low Density Residential. The Comprehensive Plan offers the following definition for this policy area:

*"This policy area designation would be primarily associated with single-family and to a lesser degree two-family or duplex development. It is the largest policy area proposed for the Urban Growth Area and becomes the main transitional classification from the urban to rural areas."*³

7. "Change or Mistake" Rule

When rezonings are not part of a comprehensive rezoning by the governing body, individual map amendments (also known as piecemeal rezonings) are under an obligation to meet the test of the "Change or Mistake" Rule. The "Change or Mistake" Rule requires proof by the applicant that there has been either: a substantial change in the character in of the neighborhood since the last comprehensive zoning plan, or a mistake in designating the existing zoning classification.

As part of the evaluation to determine whether the applicant has proven whether there has been either a change or mistake in the zoning of a parcel, the Maryland Annotated Code Land Use Article and the Washington County Zoning Ordinance state that the local legislative body is required to make findings of fact on at least six different criteria in order to ensure that a consistent evaluation of each case is provided. Those criteria include: 1) *population change*; 2) *the availability of public facilities*; 3) *present and future transportation patterns*; 4) *compatibility with existing and proposed development for the area*; 5) *the recommendation of the planning commission*; and 6) *the relationship of the proposed amendment to the local jurisdiction's Comprehensive Plan*.

Even when change or mistake has been sufficiently sustained, it merely allows the local governing body the authority to change the zoning; it *does not require* the change. When conditions are right for a change the new zone must be shown to be appropriate and logical for the location and consistent with the County's Comprehensive Plan.

II. Staff Analysis:

The analysis of a rezoning request begins with a strong presumption that the current zoning is correct. It is assumed that the governing body performed sufficient analysis, exercised care, and gave

³ 2002 Washington County, Maryland Comprehensive Plan, Page 243

adequate consideration to all known concerns when zoning was applied to a parcel of land. However, there are instances by which a case can be established to show that the governing body either erred in establishment of the proper zoning of a property or that enough change has occurred within the neighborhood surrounding the property since the governing body's last assessment to require a new evaluation of the established zoning designation.

The applicant of this case has indicated in their justification statement that they believe that there has been both a **mistake** in the current zoning **and** a **substantial change in the character of the neighborhood** since the last comprehensive rezoning in 2012. As noted in the prior section describing the "Change or Mistake" Rule, the Washington County's Zoning Ordinance requires data to be presented to the local legislative body on factors such as population change, present and future traffic patterns, the availability of public facilities, the relationship of the proposed change to the Comprehensive Plan and its compatibility with existing and proposed development in order to determine how the area subject to rezoning has evolved over time.

A. Evidence for Mistake in the Current Zoning

In order to demonstrate that a mistake was made by the regulatory body in applying the existing zoning classification to the parcel, the applicant must establish error occurred as a result of factors such as:

- 1. A failure to take into account projects or trends probable of fruition;**
- 2. Decisions based on erroneous information;**
- 3. Facts that later prove to be incorrect;**
- 4. Events that have occurred since the current zoning; or**
- 5. Ignoring facts in evidence at the time of zoning application.**

The last Comprehensive Rezoning in Washington County was completed in 2012, affecting the Urban Growth Area that surrounds the City of Hagerstown and the towns of Williamsport and Funkstown. The Rezoning affected approximately 17,000 parcels and 38,000 acres of land.⁴ Information such as population projections, growth trends, transportation and infrastructure data, and the recommendations of the Comprehensive Plan were considered as a part of this effort. The input of property owners, local officials, County staff and the general public was also solicited and considered in the assignment of each parcel affected by the Comprehensive Rezoning.

The applicant's primary assertion in offering proof that a mistake was made in the designation of the current zoning classification is to question whether the location and characteristics of parcels 210 and 408 make them more representative of adjacent residential or commercially zoned areas. The applicant contends that the Board of County Commissioner's erred in their decision during the 2012 UGA Comprehensive Rezoning to rezone the land radiating northeast and southwest from the I-70 interchange to HI, but not the adjacent parcels which are the focus of this rezoning.

The applicant claims that factors such as the following were not fully considered by the Board in their decision:

- The separation of parcels 210 and 408 from adjacent residential areas to the north and west by Halfway Blvd and Marty Snook Park;
- The proximity of other commercial development to the east, and
- The proximity of the I-70 interchange (both for its development potential and traffic impacts on a residential use)

⁴ Washington County Ordinance No. ORD-2012-08

For these reasons, the applicant feels that the subject parcels should have been considered similarly situated to those located adjacent to the I-70 interchange which were rezoned to HI in 2012 by the Board.

Given the Board's decision in 2012 was to retain the RS zoning classification for these parcels, we can only conclude that the governing body judged that the site more closely fit the character of the nearby residential neighborhoods than it did adjacent areas that either had or were given a commercial zoning class.

We can surmise that there are good reasons for such a conclusion. As noted by the applicant on multiple occasions within his justification statement, the parcel has a **long history of residential usage**. Residential use on parcel 408 goes back more than 100 years, for example.

In addition to the established residential history of these properties, there are also **challenges with the existing transportation patterns**. The location of the two parcels at the intersection of Halfway Blvd and MD 632 presents a challenge in terms of access, as noted by SHA in their comments on page 5 of this report. There is a concrete median running north and south along MD 632 from approximately 500 feet south of the intersection with I-70 eastbound off ramp north to Venture Drive, with the only interrupted area being at Halfway Blvd in the vicinity of the site.

It is evident from this configuration that the State Highway Administration is attempting to limit the number of left hand turn movements in this vicinity due to its proximity with Interstate off ramps and high volumes of traffic. While the developer may not be asking for an additional break in the median, creating a retail destination area on these properties could increase the amount of U-turn traffic at the intersection with Halfway Boulevard and create additional traffic issues at this intersection. Furthermore, there is very limited road access to Halfway Boulevard. Almost the entire road frontage along Halfway Boulevard has dual left turn lanes meaning that traffic entering the site will need to cross two lanes of on-coming traffic. The alternative to access on the subject parcel would be to divert access to the entrance of Marty Snook Regional Park. This presents a safer access point but then has an impact on the traffic related to the park.

For these reasons, it is reasonable to assume that the local legislative body took in the relevant factors and concluded that the continuation of the RS zoning class was a good fit at this particular location.

B. Evidence for Substantial Change in the Character of the Neighborhood

In addition to the claim that the Board made a mistake in the application of the current zoning, the applicant also argues that there has been a substantial **change** in the character of the neighborhood since the time of the last comprehensive zoning plan. In order to demonstrate that a substantial change has occurred in the character of the neighborhood since the passage of the last Comprehensive Zoning Plan, the applicant must establish:

1. *What area reasonably constitutes the "neighborhood" of the subject property;*
2. *The changes that have occurred in the neighborhood since the comprehensive rezoning;*
3. *Proof that these changes resulted in a change in the character of the neighborhood.*

Maryland case law has consistently established that these factors must be considered cumulatively, not individually, if the applicant is to demonstrate proof that a substantial change in the character of the neighborhood has occurred. Correspondingly, a substantial change in any one individual factor doesn't necessarily illustrate that substantial change has occurred in the neighborhood overall.

C. Neighborhood Definition

In determining what reasonably constitutes the neighborhood surrounding parcels 210 and 408, we again confront the challenge of answering the question presented within the prior “mistake” section: is this site more similarly situated to nearby residential or commercial areas? The Applicant’s Exhibit B presents their interpretation of the boundaries of the neighborhood. While this Exhibit displays an aerial photo utilizing a 1 mile radius around the site to encompass the “neighborhood,” the applicant narrows down its borders considerably by saying:

“The neighborhood that faces the same situation as the Site, in reality, is not the nearby residential neighborhoods along Halfway Boulevard but more appropriately the commercial corridor along Downsville Pike and near or adjacent to its interchange with I-70.”⁵

While the concept of a neighborhood is flexible according to its geographical context, as the applicant notes citing *Montgomery v. Board of County Commissioners for Prince George’s County (1971)*, subsequent Maryland case law demonstrates that the neighborhood must be reasonable, not “unduly restrictive” and include the “immediate environs of the subject property.”⁶

The neighborhood defined by the applicant in the aerial photograph meets this test, appropriately encompassing the influence of the commercial and residential areas that are immediately adjacent. The applicant’s above written statement however fails the “immediate environs” and “unduly restrictive” tests that would render their interpretation of the neighborhood’s boundaries fairly debatable by marginalizing all of the surrounding property zoned for residential uses (zoning classes RS and RM) in the immediate vicinity of the property to the west, north and northeast as being immaterial to the site. By extension, Marty Snook Park, which is also zoned RS, and directly abuts the property on two sides, would also be excluded by this narrow neighborhood definition. The applicant reinforced this narrowed interpretation by highlighting the Downsville Pike commercial corridor in the application package provided to the planner.

D. Changes that have occurred in the Neighborhood

The applicant contends in their Justification Statement that a substantial change has occurred in the character of the neighborhood since the 2012 Comprehensive Rezoning of the UGA. As evidence they offer:

1. *The rezoning of several adjacent parcels as a part of the 2012 Urban Growth Area Rezoning to all for more intensive uses*
2. *An increase in annual average daily traffic at the intersection of Halfway Boulevard and Downsville Pike from 2012 to 2015*
3. *The approval of a new Sheetz across Downsville Pike from the site*

i. Zoning Changes in the Vicinity

Typically, piecemeal rezoning cases seeking to establish a claim that there has been a change in the character of the neighborhood should use the last comprehensive rezoning of the area as their starting point to illustrate substantial change. **“Changes contemplated prior to the last comprehensive are usually not relevant in determining whether a substantial change has occurred to support rezoning of the property”⁷.**

⁵ Applicant’s Justification Statement, P.7

⁶ *Sedney v. Lloyd*, 44 Md. App. 633, 410 A.2d 616 (1980)

⁷ Guide to Maryland Zoning Decisions, 5th Edition, Stanley Abrams referencing Maryland Court of Appeals Case *Buckel v. Board of County Commissioners of Frederick County*, 80 Md. App. 305, 562 A.2d 1297 (1989)

Staff Report and Analysis
RZ-17-003 Downsville Pike Land LLC

Though not typical, there have been cases whereby the Maryland Court system has provided leeway for applicants to use zoning and other changes that occurred prior to the last comprehensive rezoning to be used as evidence of a substantial change; however, they must be coupled with evidence showing substantial change after the fact.

*"Changes which may have occurred prior to the last comprehensive rezoning need not be wholly disregarded when a change from that zoning is under consideration. It may be, as was the case here, that it was a rather close question in the minds of the officials concerned whether a change in the zoning of the land involved should not have been made at the time of the last comprehensive zoning, and additional changes thereafter may bring the zoning status of the land as to which action is sought over the line dividing different zones."*⁸

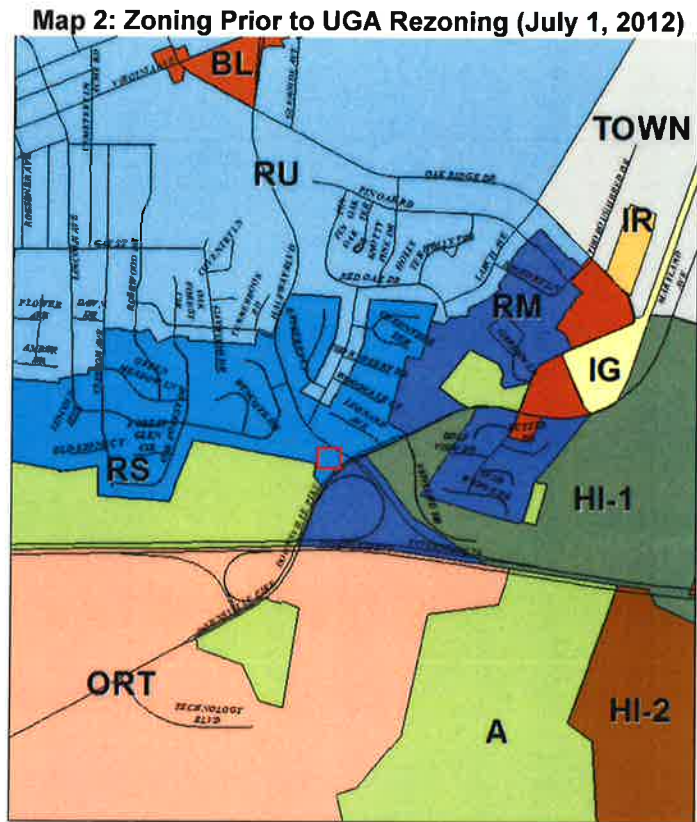
In this case the applicant does not call out specific rezoning cases that occurred previous to the last comprehensive rezoning adopted in 2012. Rather the applicant simply states that the comprehensive rezoning in and of itself constitutes a substantial change. This argument has repeatedly been struck down in the court system due to the fact that the point of a comprehensive rezoning is to analyze historic changes and future growth projections to establish the appropriate zoning on parcels in their jurisdiction. If the property owner felt aggrieved by the decision they had the option to appeal the rezoning of the property at that time.

For the sake of argument, Staff has reviewed the zoning of the area prior to the 2012 Urban Area Comprehensive Rezoning. Map 2 shows the zoning in the vicinity just before the Comprehensive Rezoning of the UGA. This image provides a baseline image from which to detect how the area's zoning has changed in the time since 2012.

In Map 2 we can see that both before and after the adoption of the Comprehensive UGA Rezoning in 2012, the subject parcels were zoned Residential Suburban (RS). At that time, the properties were bounded on the north and northwest by RS zoning; Agricultural (A) zoning to the south and west; Highway Interchange (HI-1) to the east, and Residential Multi-family to the south, east and northeast. South of Interstate 70 Office, Research and Technology (ORT), Agricultural and Highway Interchange (HI-2) zoning could be found within the immediate vicinity of the site.

The HI-2 zoning district, which was a predominantly high density residential zoning district that also allowed some light industrial uses, was located roughly ½ mile southeast of the subject parcels. These prior zoning classifications can be seen in Map 2 below, which approximates the site location in a red box.

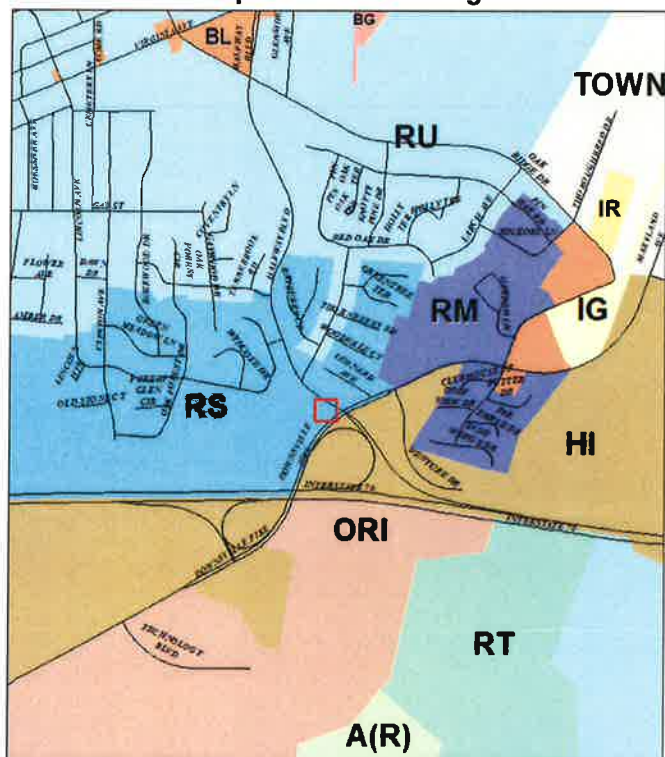
⁸ Town of Somerset v. County, 229 Md. 42 (1962) & Runyon v. Glackin, 45 Md. App. 457, 413 A.2d 291 (1980)



The current zoning, shown below, demonstrates the effects of Urban Area Comprehensive Rezoning. The old Agricultural zoning classification that applied to several adjacent parcels in the vicinity was eliminated, necessitating their reassignment to new zoning classes. By and large, most of these parcels were assigned to varying residential classes that are fitting of the gradually decreasing density that signals the transition from the core to the fringes inside of the Urban Growth Area. Notably, Marty Snook Park was assigned to the RS zoning class as it was determined that this designation most closely fit its most immediate neighborhood, in addition to allowing the park as a principal permitted use. The HI-2 district has also been replaced by the similar Residential Urban (RU) zoning class with the repeal of the HI-2 classification in 2012.

The RM zoning district adjacent to the parcels subject to this rezoning also was changed to HI during the 2012 UGA Comprehensive Rezoning. It's important to understand that the RM zoning for this parcel was in place prior to the completion of the I-70 interchange that significantly transformed immediate portions of the neighborhood following its completion in 1999. Thus, in 2012 when the UGA Comprehensive Rezoning occurred, the rezoning of the Interchange Parcel reflected administrative recognition that the site conditions on the parcel had been transformed by the construction and reflected that in the zoning. The same could not be said of parcels 210 and 408, where the onsite and surrounding neighborhood conditions remained largely the same as they were in the past. Accordingly, the site conditions of the Interchange Parcel (which encompasses the recently approved Sheetz) were qualitatively different than those found on parcel's 210 and 408, to significant degree, when the decision was made by the Board to rezone the former to HI, but keep the latter parcels as RS.

Map 3: Current Zoning



Aside from the interchange parcel, additional expanded areas of Highway Interchange (HI) also appear on Map 3. These new areas demonstrate administrative recognition with stakeholder input, during the Comprehensive Urban Growth Area Rezoning, of the land use changes that had occurred in the area as a result of the completion of the I-70 interchange at Downsville Pike in 1999. The HI wedges shown below radiate outward from the boundaries of this interchange, replacing notable portions of the former ORT immediately south of I-70. ORT became ORI (Office, Research and Industry) in the remaining portion, which allowed for a greater range of uses within a similar zoning class.

These comprehensive rezoning changes encompass parcels 258, 262, and 264, which are specifically noted by the applicant in their Justification Statement as being indicative of substantial neighborhood change. As stated above in discussing the interchange parcel, these properties are qualitatively different sites than parcels 210 and 408. They are located distant to any dense residential neighborhoods and have long been planned for either commercial industrial use. Their location directly on I-70 makes their use unsuitable for anything but these types of uses, in contrast to the subject parcels, which clearly are influenced by the adjacent park and residential neighborhoods. It is debatable whether these particular parcels should be considered part of the “neighborhood” given these characteristics, and their distant location to the parcels in question.

The rezoning of the block of parcels to the east of the subject site from HI-1 to HI represents administrative recognition that existing uses on those properties, such as Premium Outlets on parcel 176, serve a regional population in keeping with the definition of the present HI zoning district. Given the location of the subject site; bordered by a park and substantial residential neighborhoods, a zoning classification that serves primarily a local, not regional population, would seem more logical for the site.

The last approved piecemeal rezoning in the immediate vicinity of the site occurred in 2000 (RZ-00-002), lending further credence to the stable character of the neighborhood.

Summarily, from a zoning standpoint, the changes which occurred in the neighborhood resulting from the construction of the I-70 interchange at Downsville Pike were considered and responded to by the implementation of the Comprehensive Rezoning of UGA the 2012. Since that time, there hasn't been significant activity that suggests substantial change has occurred in the neighborhood, as evidenced by the lack of requests for piecemeal rezoning.

Note: Applicant's Exhibit D is labeled "2012 Zoning" but actually shows the Current Zoning just after the UGA Rezoning took place in that year.

ii. Changes in Average Annual Daily Traffic

While the applicant presents accurate data on the on Annual Average Daily Traffic from the State Highway Administration between 2012 and 2015, it is important to understand the caveats to the Applicant's conclusion that traffic is increasing to a considerable degree in the neighborhood.

First, traffic count data was considered by the Board as a part the Urban Area Comprehensive Rezoning in 2012, and was factored into the ultimate decisions about the appropriate zoning classification for the subject parcels, and the surrounding area. Second, traffic data can vary considerably from year to year at any given location, due to factors that may not necessarily be locally derived. If, for example, construction work on a nearby arterial road necessitates closure or diversion of traffic to alternate routes, neighboring roads can see short-term upticks in traffic that may not necessarily be indicative of long-term traffic increases.

Long-term traffic data tells a different story about area traffic volume than the short term data presented by the Applicant at the Halfway Boulevard/Downsville Pike intersection. The applicant's Exhibit E makes this clear, as does Table 2 of this report on page 2.

Exhibit E shows that traffic did increase from 2012 to 2015 (10,871 to 12,361 ADT) as the Applicant contends. This trend obscures the fact that the 2012 traffic count also represented a slight **decrease** in traffic volume from 2011 (10,960 in 2011 to 10,871 ADT in 2012).

- Traffic also **decreased** in the three years prior to 2012 (12,152 in 2010 to 10,871 in 2012).
- Further, the 2015 traffic count represents a 15.33% **decrease** from the peak traffic count at this location, which occurred in 1990, as shown in Table 2 (14,600 in 1990 to 12,361 in 2015 ADT).

In effect, the traffic at this intersection has yet to regain the volume that it reached prior to the construction of the interchange at I-70 and Downsville Pike. Thus, while traffic has marginally increased in the last few years at this intersection, the increase has not increased traffic volume to past its historic levels.

A traffic impact analysis was also conducted in February 2017 as a part of the development review process for the Sheetz gas station and convenience store recently approved by the Planning Commission and noted by the applicant for this proposed rezoning. The study concluded that traffic volume has remained largely flat at the Downsville Pike/Halfway Blvd intersection in the time since the interchange was constructed in 1999.⁹

iii. Relationship to 2002 Washington County Comprehensive Plan

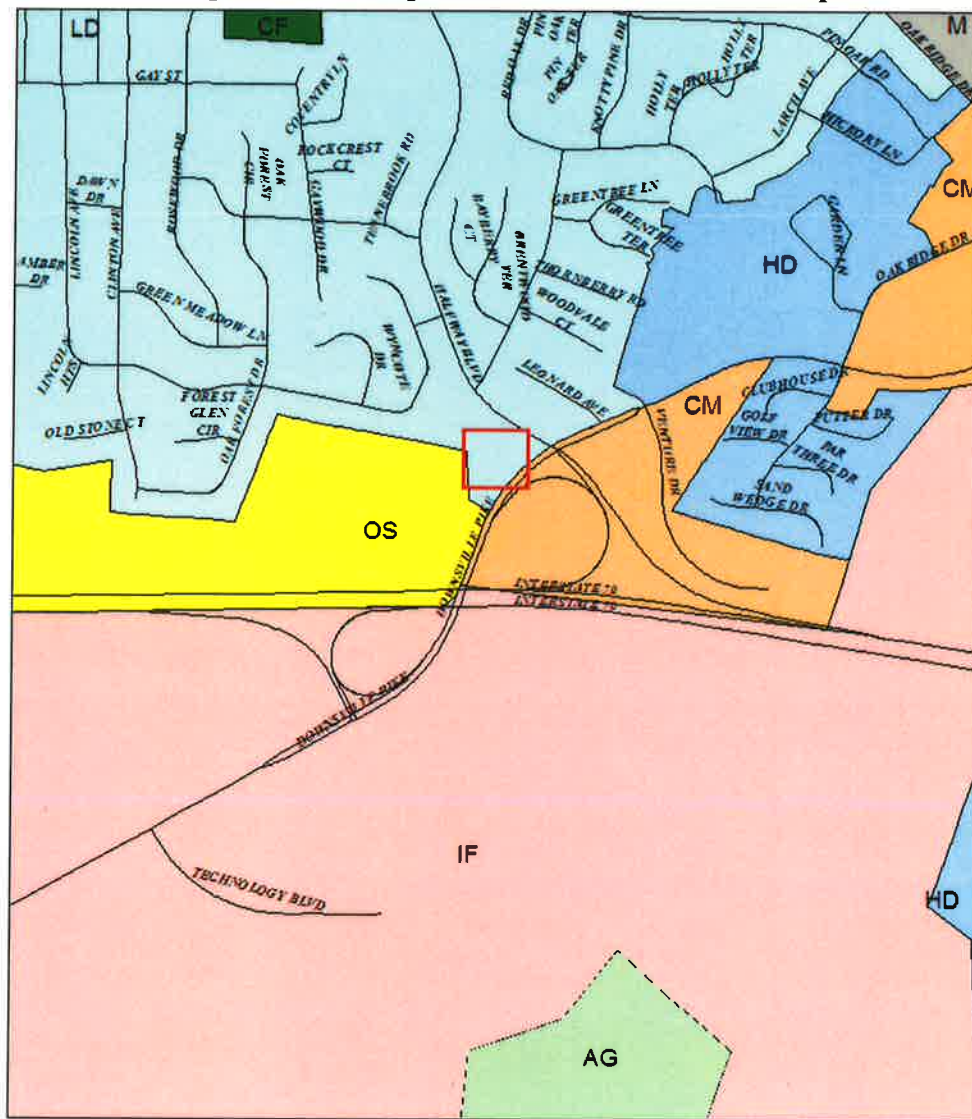
In 2002 the Washington County Comprehensive Plan was updated. As part of that update an evaluation of existing and projected land uses were evaluated to develop a guide for future land use

⁹ Traffic Impact Analysis (TIS-17-001) conducted February 13, 2017 by Street Traffic Studies, Ltd.

decisions in the County; the Land Use Map. This map provides a generalized analysis and projection of land uses in various regions of the County. The Land Use Map was heavily consulted as part of the Urban Growth Area Rezoning.

As shown in the map below, cropped from the adopted Land Use Map in Chapter 12 of that Plan, the County projected that land within and surrounding the subject parcels to develop in the manner eventually realized in the 2012 Comprehensive Rezoning: Industrial Flex (IF) south of I-70 and east of Downsville Pike; Low and High Density Residential (LD, HD) to the north, Commercial (CM) surrounding the northern Interchange Parcel and Open Space (OS) for Marty Snook Park. By and large, what was projected in this map has been borne out on the ground over the last 14 years. Thus, projected changes in the neighborhood were largely accounted for in prior long range planning and comprehensive rezoning efforts by the County. The 2002 Comprehensive Land Use Map can be seen below.

Map 4: 2002 Comprehensive Plan Land Use Map



iv. Recommendation:

The applicant claims that both a mistake in the designation of the existing zoning and a substantial change in the character of the neighborhood have or did occur since the time of the last comprehensive rezoning, thereby warranting their petition to rezone the property from RS to HI.

The burden of the applicant in a "Mistake" case is to provide evidence that the Board:

1. Failed to take into account projects or trends probable of fruition,
2. Made decisions based on erroneous information,
3. Used facts that later prove to be incorrect,
4. Couldn't have foreseen events that have occurred since the current zoning,
5. Ignored facts in evidence at the time of zoning application.

The burden of the applicant in a "Change" case is to illustrate three points:

1. Defining the boundaries of the neighborhood,
2. Demonstrating that substantial changes have occurred since the last Comprehensive Rezoning Plan, and
3. Showing that those changes resulted in the altered character of the neighborhood.

Regarding the charge of mistake, this analysis has revealed that the Board very likely did consider the facts presented by the applicant during the UGA Comprehensive Rezoning (such as the challenges and unique characteristics of the site's location noted on page 9), and concluded in 2012 that the site more closely fit with the residential neighborhoods to the north and west, than it did the commercial neighborhoods located to the east and south for reasons such as those provided on that same page.

The analysis has also revealed that the applicant has not met the burdens in proving that a substantial change has occurred in the neighborhood since the 2012 UGA Rezoning. First, the applicant fails to reasonably define the neighborhood boundaries by marginalizing the adjacent residential neighborhoods and parkland that immediately abut the property to the north and west in favor of those parcels in the vicinity that are zoned commercial. Second, the changes cited by the applicant which have occurred in the neighborhood; in terms of zoning changes in the vicinity, traffic counts, and road improvements, were all considered and accounted for in full during the Comprehensive Rezoning of the Urban Growth Area in 2012. Accordingly, the building of a new Sheetz store nearby should be recognized as an example of planned growth, not as evidence of neighborhood change.

Finally, as stated on page 10, "**Changes contemplated prior to the last comprehensive are usually not relevant in determining whether a substantial change has occurred to support rezoning of the property.**"¹⁰ Insufficient evidence beyond the intentional changes resulting from the UGA Rezoning itself have been offered by the applicant demonstrating recent substantial change in the character of the neighborhood since 2012.

When paired with the background information cited at the beginning of this Staff Report, such as the Halfway District population growing more slowly than the County as a whole and modest growth in traffic volume, a picture emerges that substantial change in the character of the neighborhood has not occurred in the past five years.

¹⁰ Guide to Maryland Zoning Decisions, 5th Edition, Stanley Abrams referencing Maryland Court of Appeals Case Buckel v. Board of County Commissioners of Frederick County, 80 Md. App. 305, 562 A.2d 1297 (1989)

Staff Report and Analysis
RZ-17-003 Downsville Pike Land LLC

Consequently, the staff analysis has concluded that convincing proof has not been offered by the applicant demonstrating either a mistake in the current zoning, or a substantial change in the character of the neighborhood since the 2012 UGA Rezoning in their petition to rezone the property from RS to HI.

Respectfully Submitted,



Travis Allen
Comprehensive Planner

RZ-17-003

10811 Wyncote Drive
Hagerstown, Maryland 21740

September 18, 2017

Dear Mr. Goodrich and the members of the planning commission,

I write today in opposition of the proposed rezoning of 10662 and 10656 Downsville Pike from RS – Residential Suburban to HI – Highway Interchange. Due to a work commitment calling me to Cumberland, Maryland, it is unlikely that I will get to speak in person at the hearing.

I have read the applicant's comments and the planner's response and recommendation. I am compelled to share my thoughts on the application.

The applicant has made several references to the Sheetz that is under construction and the Board's error in not zoning the site HI – Highway Interchange. The changing neighborhood was also cited. Granting the Sheetz was an error, given the neighboring homes, park, and intersections. That is "water under the bridge," and further negatively impacting the neighborhood with another site for "commercial activities or light industrial land uses that serve highway travelers" is not in the neighborhood's best interests.

The applicant also cites the poor condition of the homes on the property. Prior to the recent decay of one of the properties, it was inhabited. The fact that the current and previous landowners have allowed the properties to fall into disrepair is not a valid argument for a zoning change. If the properties had been maintained, they'd be occupied by owners or tenants, not victims of owners hoping to sell to a buyer who wants to build a gas station or convenience store.

Mine is not an argument based on "not in my backyard." Had the home I purchased 17 years ago not been built on a farm nearly 40 years ago, I would not have a home. I am fortunate that a developer invested in a plan to build affordable homes near quality schools. He paid his taxes and impact fees to prepare the school system for the influx of students. Mine is an argument that counters the applicant's theory that the changing neighborhood calls for a change to HI. There are hundreds of homes within yards of the property in question. Additionally, there is a county park that serves thousands of children and adults each year through its pool, fields, and playgrounds. The park houses hundreds of school-aged children each summer as part of the county's summer programs, as it has for decades. Marty Snook Park and these homes have not changed in decades, countering the applicant's argument that the neighborhood is changing.

The traffic count has also been cited by the applicant as a reason to change the zoning to HI. The count increased greatly following the state's construction of access ramps to Interstate 70. Prior to the construction, counts had been stable, and since the construction, though higher, counts have been stable. The cited data hints at a drop. With the addition of a new Sheetz, it is likely that the intersection will see increased traffic counts, but those increases will not be due solely to Washington County residents. Highway travelers with no concern for the safety and living conditions of local residents will hop off the interstate, purchase fuel and convenience items, and hop back on the interstate. The increased tax revenues will be minimal, but in increased traffic, litter, noise, and light pollution will not

be minimal. Adding another convenience-style property to the corner opposite of the planned Sheetz will not benefit the community or the neighborhood.

The construction of a gas station or other convenience style business negatively impacts the environment. Just feet from the applicant's property is a small stream/run that is part of the Potomac and Chesapeake watershed. The increased litter and pollution that will negatively impact the neighborhood and park will also negatively impact the watershed. It is the responsibility of every citizen, elected official, and appointee to preserve and protect the environment. Changing the property's zoning to HI opens the door for unnecessary pollutants entering the watershed.

Finally, the oddly engineered intersection of Halfway Boulevard and MD 632 (Downsville Pike) should not be further negatively impacted by a commercial (HI) zoning. Both Downsville Pike and Halfway Boulevard lack sidewalks and crosswalks for pedestrians to safely walk along and cross the roads. The planned Sheetz already calls for a new traffic light and re-engineering. Drivers, especially those unfamiliar with the intersection routinely drive through the red turn arrow from Halfway Boulevard to northbound Downsville Pike. Drivers exiting westbound Interstate 70 routinely run the red light at Halfway Boulevard to avoid waiting two-three minutes for a green light. Accidents and near-misses at the current intersection and at the entrance of Marty Snook Park already should be evidence enough that adding a gas station or other business on the site is inappropriate.

I respectfully speak against the planned rezoning of the properties. The rezoning of the properties will negatively impact those living nearby, those using the park, and those traveling the roadways.

Respectfully submitted,

Neil Becker
10811 Wyncote Drive
Hagerstown, MD 21740

Eckard, Debra S.

RZ-17-003

From: char.guessford <char.guessford@myactv.net>
Sent: Wednesday, September 20, 2017 6:15 PM
To: Eckard, Debra S.
Subject: Rezoning rz 17 003

Please do not rezone 10662 -10656 Downsville Pike to hi way interchange. This corner is already a busy intersection that in the future will have a Sheetz on the opposite corner. This property is close to ball parks and a county park.

Thank you, C Guessford
16724 Sterling Road Williamsport Md

Sent from my Galaxy Tab@ A

Zoning Board Hearing

Good evening and thank you for allowing me to speak tonight. My name is Loma Bock, and I live at 10811 Brentwood Terrace in new section of Oak Ridge. I have owned this property for 35 years and grew up living with my family on Red Oak Drive in the old section of Oak Ridge. I guess you could say I'm an Oak Ridge native girl.

I'm here tonight to speak in opposition to the proposed rezoning of parcels P-210 and P-408 from RS to HI. My concerns are centered around the traffic flow on Halfway Blvd and the safety of residents of Oak Ridge and Woodmore developments, the many visitors to Marty Snook County Park and anyone traveling on Halfway Blvd.

Over the years, the traffic on Halfway Blvd has gradually increased. It used be easy to enter and exit both development and the park. Pedestrians could safely use the crosswalk on Halfway Blvd to enjoy the Marty Snook Park. After the construction of the I-70 interchange for the Downsville Pike, traffic flow and safety became major concerns.

Currently, the traffic flow of cars exiting west bound I-70 continuing on to Halfway Blvd and merging with cars turning on red traveling south on Downsville Pike creates a steady stream of traffic making it almost impossible to enter the Blvd from Oak Ridge, Woodmore or the Park. During certain times of the day, it is also difficult to enter these areas if you have to cross oncoming traffic. Speed of the traffic has also increased to the point that the county constructed two parking pads on Halfway Blvd for police to station themselves for traffic control. And if you want a thrill, you should sit in the left turn lane on Halfway Blvd trying

to turn onto Oak Valley Drive and watch the cars speedy come toward you from the Downsville Pike during evening rush hours. You sit and pray that they see you sitting there. If traffic is like this now, I can only imagine what it will be like if the zoning is changed from RS to HI and another commercial property is constructed on the this site.

To support my position of opposition, I would like to point out the following from the public documents provided for this meeting:

From the "Justification Statement" by the Applicant –

- On page 2, PP 2 & 3 the Applicant states that a "legal mistake" was made to not rezone to HI previously and that the character of the neighborhood has significantly changed.
- On page 7, last two sentences state that the neighborhood being considered should not be along Halfway Blvd but the Downsville Pike
- On page 8, PP 2 the Applicant uses data from the Maryland Department of Transportation traffic studies conducted from 2009 through 2015. However, the Applicant only quotes data for 2012 to 2015.
- On page 9, section #6 I question the validity of the statement that having access to this property from both Halfway Blvd and the Downsville Pike will be, "making access for both regional and local travelers convenient and safe."

Applicant

632 Exchange Construction

- Pages 10 & 11, section 9 – the Applicant states that this location. “is an ideal location for a commercial use to serve the Halfway and South Hagerstown markets as well as interstate travelers.” Do we really need another gas mart here?

From the Department of Planning & Zoning’s Staff Report and Analysis

Findings
I’m sure everyone has read this report and recognizes that most of my concerns are supported by the Department’s report. Please pay special attention to these sections:

- Present and Future Transportation Patterns on page 3
- Engineering Plan Review on pages 4 & 5
- Historic site on page 6
- Change or Mistake Rule on pages 7-13
- Change in Average Annual Daily Traffic page 14
- 2002 Washington County Comprehensive Plan pages 14 & 15
- Recommendation of Department on pages 16 & 17

In closing I would like to read the last sentence from Department’s report:

“Consequently, the staff analysis has concluded that convincing proof has not been offered by the applicant demonstrating either a mistake in the current zoning, or a substantial change in the character of the neighborhood since the 2012 UGA Rezoning in their petition to rezone the property from RS to HI.”

Thank you.

Goodrich, Stephen

From: juliebecker@myactv.net
Sent: Sunday, September 24, 2017 8:43 PM
To: Goodrich, Stephen; Eckard, Debra S.
Subject: zoning hearing Sept.25

10811 Wyncote Drive
Hagerstown, Maryland 21740

September 18, 2017

Dear Mr. Goodrich and the members of the planning commission,

I write today in opposition of the proposed rezoning of 10662 and 10656 Downsville Pike from RS – Residential Suburban to HI – Highway Interchange. The applicant has made several references to the Sheetz that is under construction and the Board’s error in not zoning the site HI – Highway Interchange. The changing neighborhood was also cited. The addition of another site for “commercial activities or light industrial land uses that serve highway travelers” is not in the neighborhood’s best interests and is unnecessary in this area. Highway travelers in this area have numerous opportunities to access food, fuel, and other shopping needs. The intersection at Downsville Pike and Halfway Boulevard is surrounded by hundreds of homes and one of the county’s biggest and most beautiful parks, Marty Snook Memorial Park. The rezoning of the adjacent properties would be detrimental to the surrounding neighborhoods and the park.

Marty Snook Park provides individuals and sports teams access to softball and little league fields, football and soccer fields, tennis courts, a pool, picnic pavilions, multiple playground areas that include accessible playground equipment, and a walking and biking trail. It also hosts summer camp through Washington County Parks and Recreation. The entrance to Marty Snook Park is only feet away from the intersection of Downsville Pike and Halfway Boulevard. Exiting the park is already difficult with the traffic that currently travels on Halfway Boulevard. Pedestrians, and adults and children on bikes cross Halfway Boulevard from the Oak Ridge neighborhood to access the park’s many recreational opportunities. Although a crosswalk is painted on the road, no crossing signal exists there, creating an already dangerous crossing. The addition of businesses at the intersection of Downsville Pike and Halfway Boulevard would further complicate the access to this park and make entering and exiting the park exponentially dangerous. This park is a well –maintained and heavily used recreational area that should be protected. The park is dedicated to County Commissioner Martin “Marty” Snook who stated, “The Parks of Washington County are one of our greatest assets.”

The traffic count has also been cited by the applicant as a reason to change the zoning to HI. The count increased greatly following the state’s construction of access ramps to Interstate 70. Prior to the construction, counts had been stable, and since the construction, though higher, counts have been stable. The cited data hints at a drop. With the addition of a new Sheetz, it is likely that the intersection will see increased traffic counts, but those increases will not be due solely to Washington County residents. Highway travelers with no concern for the safety and living conditions of local residents will hop off the interstate, purchase fuel and convenience items, and hop back on the interstate. The increased tax revenues will be minimal, but the increased traffic, litter, noise, and light pollution will not be minimal. Adding another convenience-style property to the corner opposite of the planned Sheetz will not benefit the community or the neighborhood. Travelers on Interstate 70 have several exits in the Hagerstown area with opportunities to refuel and grab a

meal. Even at the exit for Downsville Pike/Halfway Boulevard, drivers have a wide variety of choices for eating, shopping, and refueling. A change of zoning at this site is unnecessary.

The applicant also refers to the "changing neighborhood" as a reason to change the zoning. The surrounding neighborhoods consist of hundreds of single family homes, townhomes, and apartments that were built in the 1950s, 1960s, and 1970s. The neighborhoods have remained well-maintained and unchanged for decades. One only has to drive through the neighborhoods to see the clean streets and meticulously maintained homes. Lincolnshire Elementary School, located in one of the neighborhoods adjacent to the intersection of Downsville Pike and Halfway Boulevard, was built in 1954 and continues to serve the surrounding community. Marty Snook Memorial Park, formerly Halfway Park, was dedicated in 1989 and has provided a safe and beautiful place to play and exercise for more than 30 years. This neighborhood is not changing; it is thriving, as it has been for decades.

The applicant also cites the poor condition of the homes on the property. Prior to the recent decay of one of the properties, it was inhabited. The fact that the current and previous landowners have allowed the properties to fall into disrepair is not a valid argument for a zoning change. Certainly the owners of these properties should be held accountable for the deteriorating conditions of these properties. Rezoning the properties is not the appropriate action to take to remedy these conditions.

I respectfully request that the applicant's request to rezone the properties of 10662 and 10656 Downsville Pike from Residential Suburban to Highway Interchange be denied. A vote against this change will ensure that this area remains a safe and healthy community.

Sincerely,

Julie Becker
10811 Wyncote Drive
Hagerstown, MD 21740

Goodrich, Stephen

From: Aline Novak <alinenovak@outlook.com>
Sent: Sunday, September 24, 2017 8:43 PM
To: Goodrich, Stephen
Subject: Zoning Hearing Sept. 25, 2017

17724 Stone Valley Drive
Hagerstown, Maryland 21740

September 24, 2017

Dear Mr. Goodrich and the members of the planning commission,

I write today in opposition of the proposed rezoning of 10662 and 10656 Downsville Pike from RS – Residential Suburban to HI – Highway Interchange. Unfortunately it is unlikely that I will get to speak in person at the hearing.

I have read the applicant's comments and the planner's response and recommendation. The applicant has made several references to the Sheetz that is under construction and the Board's error in not zoning the site HI – Highway Interchange. The changing neighborhood was also cited. Granting the Sheetz was an enormous error, given the neighboring homes, park, and intersections. However, further negatively impacting the neighborhood with another site for "commercial activities or light industrial land uses that serve highway travelers" is not in the neighborhood's best interests. Making the change to HI does nothing to improve the neighborhood and only adds to its degradation.

The poor condition of the homes on the property is no reason to change the zoning. Prior to the recent decay of one of the properties, it was inhabited. The fact that the decay was allowed to occur is a misstep by the county for not addressing the decaying structures issue. The fact that the current and previous landowners have allowed the properties to fall into disrepair is not a valid argument for a zoning change. The property owners should be made to fix it not rezone it!

My argument counters the applicant's hypothesis that the changing neighborhood calls for a change to HI. There are hundreds of homes within yards of the property in question. There is a county park that serves thousands of children and adults each year that abuts this property. This park is a gem to the community and is a well thought out green space that adds a viable safe place for both adults and children. For decades the park housed hundreds of school-aged children each summer as part of the county's summer programs. The houses that adjoin the park are not changing. They house many families with children through retirees. Marty Snook Park and these homes have not changed in decades, plain and simple.

According to the data there is no increase in traffic count. In actuality there is no increase in traffic counts. So why would this be a viable argument to change to HI zoning. The cited data suggests a drop. With the addition of a new Sheetz, it is likely that the intersection will see increased traffic counts, but those increases will not be due solely to Washington County residents. Highway travelers with no concern for the safety and living conditions of local residents will hop off the interstate, purchase fuel and convenience items, and hop back on the interstate. The increased tax revenues will be minimal, but traffic, litter, noise, and light pollution will likely increase. Adding another convenience-style property will not benefit the community or the neighborhood.

Let me address the environmental issues. The construction of a gas station or other convenience style business negatively impacts the environment. We have a beautiful green space in the Marty Snook Park. Just feet from the property in question is a small intermittent stream. This is part of the Potomac and Chesapeake watersheds. The fact that there is going to be a Sheetz with numerous gas pumps is bad enough. There is a chance of spills from gas pumps, and tanker trucks. Now you want to put in another convenience store with gas pumps. Run off from the impermeable

surfaces onto the surrounding roads adds to water pollutions as it has little time for percolation and rainwater goes directly into to storm drains and streams carrying the pollutants . The increased litter and pollution that will negatively impact the neighborhood and park will also negatively impact the watershed. Not only are we looking at water pollution but there will be an increase in air pollution from idling cars and trucks, and vaporization of volatile petroleum products. It is the responsibility of every citizen and elected official, to preserve and protect the environment. Changing the property's zoning to HI opens the door for unnecessary pollutants entering the watershed.

The intersection of Downsville Pike and Halfway Blvd. is currently a dangerous intersection. I have been witness to an accident there by a careless driver trying to "beat the light." Drivers, routinely drive through the red turn arrow from Halfway Boulevard to northbound Downsville Pike routinely run the red light at Halfway Boulevard to avoid waiting two-three minutes for a green light. Accidents and near-misses at the current intersection and at the entrance of Marty Snook Park already should be evidence enough that adding a gas station or other business on the site is unsuitable.

I politely speak against the planned rezoning of the properties. The rezoning of the properties will negatively impact those living nearby, those using the park, and those traveling the roadways.

Respectfully,

Aline Novak
17724 Stone Valley Drive
Hagerstown, MD 21740

Eckard, Debra S.

From: Baker, Jill
Sent: Monday, December 11, 2017 8:45 AM
To: Allen, Travis M.
Cc: Eckard, Debra S.; Goodrich, Stephen
Subject: FW:

Comments for the Downsville Pike rezoning

From: 3019914663@pm.sprint.com [<mailto:3019914663@pm.sprint.com>]
Sent: Monday, December 11, 2017 8:29 AM
To: Baker, Jill
Subject:

Sent from my mobile.

Good day Mr Baker, I am a 36-year resident of the Woodmore development next to Marty Snook Park. The intersection of Downsville Pike and halfway Boulevard is congested currently and adding the additional business complex at that corner will just add additional traffic and chaos to that location! I do not appreciate additional businesses added at that corner backing are small development which is house with many many children. We want it as a residential area for families. Many families and children ride to Marty snook Park buy bicycle or walking and the additional traffic would make it very dangerous for pedestrians. A small Eatery or donut shop or ice cream parlor will not make it go in that area as it is. This will bring a building that will be open for a few months and then close and there will be sending empty buildings. I hope the County Commissioners would think again before disturbing that area on the corner of halfway Boulevard and Downsville Pike. There are many other locations in the county that have vacant buildings that could be utilized for these particular type operations.

November 25, 2017

RECEIVED

NOV 30 2017

Mr. Stephen T. Goodrich
Director
Washington County Department of Planning & Zoning
120 W. Washington St., 2nd Floor
Hagerstown, MD 21740

WASHINGTON COUNTY
PLANNING DEPARTMENT

RE: Rezoning Case No. RZ-17-003

Dear Mr. Goodrich:

We are in receipt of your letter of November 22, 2017 RE the above rezoning case. We are residents of Oak Ridge Estates which empties onto Halfway Boulevard. We currently have a number of safety issues with Halfway Boulevard and the zoning of this residential property to highway interchange would only compound the problems.

Halfway Boulevard faults:

1. No room for driver error – no shoulder from Oak Ridge Drive to Downsville Pike
2. No sidewalk for pedestrians attempting to reach Marty Snook Park and the planned Downsville Pike Sheetz Store.
3. A small sidewalk and wheelchair ramp was recently installed on the corners of Downsville Pike at Halfway Blvd., however, there is no way for a walker or someone in a wheelchair to reach that crosswalk – so a total waste of manpower and money.
4. Halfway Blvd. is a speedway from Virginia Avenue to Downsville Pike. Parking for Police cars was added several years ago but apparently there are no available Police to sit there.
5. A turn lane was installed a year or two ago to enter our Development (Oak Valley Drive). You take your life in your hands sitting in that lane when vehicles are coming off the I70 ramp at speeds of 50-60 mph. If a vehicle is turning onto Oak Valley Drive from the Downsville Pike, the vehicle immediately behind them swings out into the turn lane for vehicles entering Oak Valley Drive from the Virginia Avenue side. We have witnessed some very close calls – within mere inches of the turning vehicle.
6. Residents of our development have repeatedly asked for some relief from the traffic to no avail:
 - a. Install a NO TURN ON RED at the corner of Halfway Blvd. and Downsville Pike. Between the hours of 4-6 p.m. it is next to impossible to exit left out of our development onto Halfway Blvd. Your only choice is to turn right toward Virginia Avenue when you get the chance.
 - b. The ineffective crosswalk sign at Oak Valley Drive is a joke. Trying to cross Halfway Blvd. to enter Marty Snook Park is like playing dodge ball. Apparently people need to study their driving handbook as NO ONE STOPS to let pedestrians cross. We even had a near miss with a Sheriff patrol SUV.

This is just our summation of the problems therein and I am sure my neighbors can come up with many more experiences. We feel that rezoning that corner property and placing a commercial entity there will just add to the safety issues noted above. Once the Sheetz store is built we feel sure traffic on Halfway Blvd. will double or triple and that roadway is too small to handle that kind of traffic on a daily basis.

You have given us Marty Snook Park with all its wonderful amenities – now let us be able to get to it!

Sincerely,



Marvin and Christine Shives
10815 Brentwood Terrace
Hagerstown, MD 21740
Email: S1924@myactv.net

RZ-17-003

10811 Wyncote Drive
Hagerstown, Maryland 21740

September 18, 2017

Dear Mr. Goodrich and the members of the planning commission,

I write today in opposition of the proposed rezoning of 10662 and 10656 Downsville Pike from RS – Residential Suburban to HI – Highway Interchange. Due to a work commitment calling me to Cumberland, Maryland, it is unlikely that I will get to speak in person at the hearing.

I have read the applicant's comments and the planner's response and recommendation. I am compelled to share my thoughts on the application.

The applicant has made several references to the Sheetz that is under construction and the Board's error in not zoning the site HI – Highway Interchange. The changing neighborhood was also cited. Granting the Sheetz was an error, given the neighboring homes, park, and intersections. That is "water under the bridge," and further negatively impacting the neighborhood with another site for "commercial activities or light industrial land uses that serve highway travelers" is not in the neighborhood's best interests.

The applicant also cites the poor condition of the homes on the property. Prior to the recent decay of one of the properties, it was inhabited. The fact that the current and previous landowners have allowed the properties to fall into disrepair is not a valid argument for a zoning change. If the properties had been maintained, they'd be occupied by owners or tenants, not victims of owners hoping to sell to a buyer who wants to build a gas station or convenience store.

Mine is not an argument based on "not in my backyard." Had the home I purchased 17 years ago not been built on a farm nearly 40 years ago, I would not have a home. I am fortunate that a developer invested in a plan to build affordable homes near quality schools. He paid his taxes and impact fees to prepare the school system for the influx of students. Mine is an argument that counters the applicant's theory that the changing neighborhood calls for a change to HI. There are hundreds of homes within yards of the property in question. Additionally, there is a county park that serves thousands of children and adults each year through its pool, fields, and playgrounds. The park houses hundreds of school-aged children each summer as part of the county's summer programs, as it has for decades. Marty Snook Park and these homes have not changed in decades, countering the applicant's argument that the neighborhood is changing.

The traffic count has also been cited by the applicant as a reason to change the zoning to HI. The count increased greatly following the state's construction of access ramps to Interstate 70. Prior to the construction, counts had been stable, and since the construction, though higher, counts have been stable. The cited data hints at a drop. With the addition of a new Sheetz, it is likely that the intersection will see increased traffic counts, but those increases will not be due solely to Washington County residents. Highway travelers with no concern for the safety and living conditions of local residents will hop off the interstate, purchase fuel and convenience items, and hop back on the interstate. The increased tax revenues will be minimal, but in increased traffic, litter, noise, and light pollution will not

be minimal. Adding another convenience-style property to the corner opposite of the planned Sheetz will not benefit the community or the neighborhood.

The construction of a gas station or other convenience style business negatively impacts the environment. Just feet from the applicant's property is a small stream/run that is part of the Potomac and Chesapeake watershed. The increased litter and pollution that will negatively impact the neighborhood and park will also negatively impact the watershed. It is the responsibility of every citizen, elected official, and appointee to preserve and protect the environment. Changing the property's zoning to HI opens the door for unnecessary pollutants entering the watershed.

Finally, the oddly engineered intersection of Halfway Boulevard and MD 632 (Downsville Pike) should not be further negatively impacted by a commercial (HI) zoning. Both Downsville Pike and Halfway Boulevard lack sidewalks and crosswalks for pedestrians to safely walk along and cross the roads. The planned Sheetz already calls for a new traffic light and re-engineering. Drivers, especially those unfamiliar with the intersection routinely drive through the red turn arrow from Halfway Boulevard to northbound Downsville Pike. Drivers exiting westbound Interstate 70 routinely run the red light at Halfway Boulevard to avoid waiting two-three minutes for a green light. Accidents and near-misses at the current intersection and at the entrance of Marty Snook Park already should be evidence enough that adding a gas station or other business on the site is inappropriate.

I respectfully speak against the planned rezoning of the properties. The rezoning of the properties will negatively impact those living nearby, those using the park, and those traveling the roadways.

Respectfully submitted,

Neil Becker
10811 Wyncote Drive
Hagerstown, MD 21740

Eckard, Debra S.

RZ-17-003

From: char.guessford <char.guessford@myactv.net>
Sent: Wednesday, September 20, 2017 6:15 PM
To: Eckard, Debra S.
Subject: Rezoning rz 17 003

Please do not rezone 10662 -10656 Downsville Pike to hi way interchange. This corner is already a busy intersection that in the future will have a Sheetz on the opposite corner. This property is close to ball parks and a county park.

Thank you, C Guessford
16724 Sterling Road Williamsport Md

Sent from my Galaxy Tab@ A

Zoning Board Hearing

Good evening and thank you for allowing me to speak tonight. My name is Loma Bock, and I live at 10811 Brentwood Terrace in new section of Oak Ridge. I have owned this property for 35 years and grew up living with my family on Red Oak Drive in the old section of Oak Ridge. I guess you could say I'm an Oak Ridge native girl.

I'm here tonight to speak in opposition to the proposed rezoning of parcels P-210 and P-408 from RS to HI. My concerns are centered around the traffic flow on Halfway Blvd and the safety of residents of Oak Ridge and Woodmore developments, the many visitors to Marty Snook County Park and anyone traveling on Halfway Blvd.

Over the years, the traffic on Halfway Blvd has gradually increased. It used be easy to enter and exit both development and the park. Pedestrians could safely use the crosswalk on Halfway Blvd to enjoy the Marty Snook Park. After the construction of the I-70 interchange for the Downsville Pike, traffic flow and safety became major concerns.

Currently, the traffic flow of cars exiting west bound I-70 continuing on to Halfway Blvd and merging with cars turning on red traveling south on Downsville Pike creates a steady stream of traffic making it almost impossible to enter the Blvd from Oak Ridge, Woodmore or the Park. During certain times of the day, it is also difficult to enter these areas if you have to cross oncoming traffic. Speed of the traffic has also increased to the point that the county constructed two parking pads on Halfway Blvd for police to station themselves for traffic control. And if you want a thrill, you should sit in the left turn lane on Halfway Blvd trying

to turn onto Oak Valley Drive and watch the cars speedy come toward you from the Downsville Pike during evening rush hours. You sit and pray that they see you sitting there. If traffic is like this now, I can only imagine what it will be like if the zoning is changed from RS to HI and another commercial property is constructed on the this site.

To support my position of opposition, I would like to point out the following from the public documents provided for this meeting:

From the "Justification Statement" by the Applicant –

- On page 2, PP 2 & 3 the Applicant states that a "legal mistake" was made to not rezone to HI previously and that the character of the neighborhood has significantly changed.
- On page 7, last two sentences state that the neighborhood being considered should not be along Halfway Blvd but the Downsville Pike
- On page 8, PP 2 the Applicant uses data from the Maryland Department of Transportation traffic studies conducted from 2009 through 2015. However, the Applicant only quotes data for 2012 to 2015.
- On page 9, section #6 I question the validity of the statement that having access to this property from both Halfway Blvd and the Downsville Pike will be, "making access for both regional and local travelers convenient and safe."

Applicant

632 Exchange Construction

- Pages 10 & 11, section 9 – the Applicant states that this location. “is an ideal location for a commercial use to serve the Halfway and South Hagerstown markets as well as interstate travelers.” Do we really need another gas mart here?

From the Department of Planning & Zoning’s Staff Report and Analysis

Findings
I’m sure everyone has read this report and recognizes that most of my concerns are supported by the Department’s report. Please pay special attention to these sections:

- Present and Future Transportation Patterns on page 3
- Engineering Plan Review on pages 4 & 5
- Historic site on page 6
- Change or Mistake Rule on pages 7-13
- Change in Average Annual Daily Traffic page 14
- 2002 Washington County Comprehensive Plan pages 14 & 15
- Recommendation of Department on pages 16 & 17

In closing I would like to read the last sentence from Department’s report:

“Consequently, the staff analysis has concluded that convincing proof has not been offered by the applicant demonstrating either a mistake in the current zoning, or a substantial change in the character of the neighborhood since the 2012 UGA Rezoning in their petition to rezone the property from RS to HI.”

Thank you.

Goodrich, Stephen

From: juliebecker@myactv.net
Sent: Sunday, September 24, 2017 8:43 PM
To: Goodrich, Stephen; Eckard, Debra S.
Subject: zoning hearing Sept.25

10811 Wyncote Drive
Hagerstown, Maryland 21740

September 18, 2017

Dear Mr. Goodrich and the members of the planning commission,

I write today in opposition of the proposed rezoning of 10662 and 10656 Downsville Pike from RS – Residential Suburban to HI – Highway Interchange. The applicant has made several references to the Sheetz that is under construction and the Board’s error in not zoning the site HI – Highway Interchange. The changing neighborhood was also cited. The addition of another site for “commercial activities or light industrial land uses that serve highway travelers” is not in the neighborhood’s best interests and is unnecessary in this area. Highway travelers in this area have numerous opportunities to access food, fuel, and other shopping needs. The intersection at Downsville Pike and Halfway Boulevard is surrounded by hundreds of homes and one of the county’s biggest and most beautiful parks, Marty Snook Memorial Park. The rezoning of the adjacent properties would be detrimental to the surrounding neighborhoods and the park.

Marty Snook Park provides individuals and sports teams access to softball and little league fields, football and soccer fields, tennis courts, a pool, picnic pavilions, multiple playground areas that include accessible playground equipment, and a walking and biking trail. It also hosts summer camp through Washington County Parks and Recreation. The entrance to Marty Snook Park is only feet away from the intersection of Downsville Pike and Halfway Boulevard. Exiting the park is already difficult with the traffic that currently travels on Halfway Boulevard. Pedestrians, and adults and children on bikes cross Halfway Boulevard from the Oak Ridge neighborhood to access the park’s many recreational opportunities. Although a crosswalk is painted on the road, no crossing signal exists there, creating an already dangerous crossing. The addition of businesses at the intersection of Downsville Pike and Halfway Boulevard would further complicate the access to this park and make entering and exiting the park exponentially dangerous. This park is a well –maintained and heavily used recreational area that should be protected. The park is dedicated to County Commissioner Martin “Marty” Snook who stated, “The Parks of Washington County are one of our greatest assets.”

The traffic count has also been cited by the applicant as a reason to change the zoning to HI. The count increased greatly following the state’s construction of access ramps to Interstate 70. Prior to the construction, counts had been stable, and since the construction, though higher, counts have been stable. The cited data hints at a drop. With the addition of a new Sheetz, it is likely that the intersection will see increased traffic counts, but those increases will not be due solely to Washington County residents. Highway travelers with no concern for the safety and living conditions of local residents will hop off the interstate, purchase fuel and convenience items, and hop back on the interstate. The increased tax revenues will be minimal, but the increased traffic, litter, noise, and light pollution will not be minimal. Adding another convenience-style property to the corner opposite of the planned Sheetz will not benefit the community or the neighborhood. Travelers on Interstate 70 have several exits in the Hagerstown area with opportunities to refuel and grab a

meal. Even at the exit for Downsville Pike/Halfway Boulevard, drivers have a wide variety of choices for eating, shopping, and refueling. A change of zoning at this site is unnecessary.

The applicant also refers to the "changing neighborhood" as a reason to change the zoning. The surrounding neighborhoods consist of hundreds of single family homes, townhomes, and apartments that were built in the 1950s, 1960s, and 1970s. The neighborhoods have remained well-maintained and unchanged for decades. One only has to drive through the neighborhoods to see the clean streets and meticulously maintained homes. Lincolnshire Elementary School, located in one of the neighborhoods adjacent to the intersection of Downsville Pike and Halfway Boulevard, was built in 1954 and continues to serve the surrounding community. Marty Snook Memorial Park, formerly Halfway Park, was dedicated in 1989 and has provided a safe and beautiful place to play and exercise for more than 30 years. This neighborhood is not changing; it is thriving, as it has been for decades.

The applicant also cites the poor condition of the homes on the property. Prior to the recent decay of one of the properties, it was inhabited. The fact that the current and previous landowners have allowed the properties to fall into disrepair is not a valid argument for a zoning change. Certainly the owners of these properties should be held accountable for the deteriorating conditions of these properties. Rezoning the properties is not the appropriate action to take to remedy these conditions.

I respectfully request that the applicant's request to rezone the properties of 10662 and 10656 Downsville Pike from Residential Suburban to Highway Interchange be denied. A vote against this change will ensure that this area remains a safe and healthy community.

Sincerely,

Julie Becker
10811 Wyncote Drive
Hagerstown, MD 21740

Goodrich, Stephen

From: Aline Novak <alinenovak@outlook.com>
Sent: Sunday, September 24, 2017 8:43 PM
To: Goodrich, Stephen
Subject: Zoning Hearing Sept. 25, 2017

17724 Stone Valley Drive
Hagerstown, Maryland 21740

September 24, 2017

Dear Mr. Goodrich and the members of the planning commission,

I write today in opposition of the proposed rezoning of 10662 and 10656 Downsville Pike from RS – Residential Suburban to HI – Highway Interchange. Unfortunately it is unlikely that I will get to speak in person at the hearing.

I have read the applicant's comments and the planner's response and recommendation. The applicant has made several references to the Sheetz that is under construction and the Board's error in not zoning the site HI – Highway Interchange. The changing neighborhood was also cited. Granting the Sheetz was an enormous error, given the neighboring homes, park, and intersections. However, further negatively impacting the neighborhood with another site for "commercial activities or light industrial land uses that serve highway travelers" is not in the neighborhood's best interests. Making the change to HI does nothing to improve the neighborhood and only adds to its degradation.

The poor condition of the homes on the property is no reason to change the zoning. Prior to the recent decay of one of the properties, it was inhabited. The fact that the decay was allowed to occur is a misstep by the county for not addressing the decaying structures issue. The fact that the current and previous landowners have allowed the properties to fall into disrepair is not a valid argument for a zoning change. The property owners should be made to fix it not rezone it!

My argument counters the applicant's hypothesis that the changing neighborhood calls for a change to HI. There are hundreds of homes within yards of the property in question. There is a county park that serves thousands of children and adults each year that abuts this property. This park is a gem to the community and is a well thought out green space that adds a viable safe place for both adults and children. For decades the park housed hundreds of school-aged children each summer as part of the county's summer programs. The houses that adjoin the park are not changing. They house many families with children through retirees. Marty Snook Park and these homes have not changed in decades, plain and simple.

According to the data there is no increase in traffic count. In actuality there is no increase in traffic counts. So why would this be a viable argument to change to HI zoning. The cited data suggests a drop. With the addition of a new Sheetz, it is likely that the intersection will see increased traffic counts, but those increases will not be due solely to Washington County residents. Highway travelers with no concern for the safety and living conditions of local residents will hop off the interstate, purchase fuel and convenience items, and hop back on the interstate. The increased tax revenues will be minimal, but traffic, litter, noise, and light pollution will likely increase. Adding another convenience-style property will not benefit the community or the neighborhood.

Let me address the environmental issues. The construction of a gas station or other convenience style business negatively impacts the environment. We have a beautiful green space in the Marty Snook Park. Just feet from the property in question is a small intermittent stream. This is part of the Potomac and Chesapeake watersheds. The fact that there is going to be a Sheetz with numerous gas pumps is bad enough. There is a chance of spills from gas pumps, and tanker trucks. Now you want to put in another convenience store with gas pumps. Run off from the impermeable

surfaces onto the surrounding roads adds to water pollutions as it has little time for percolation and rainwater goes directly into to storm drains and streams carrying the pollutants . The increased litter and pollution that will negatively impact the neighborhood and park will also negatively impact the watershed. Not only are we looking at water pollution but there will be an increase in air pollution from idling cars and trucks, and vaporization of volatile petroleum products. It is the responsibility of every citizen and elected official, to preserve and protect the environment. Changing the property's zoning to HI opens the door for unnecessary pollutants entering the watershed.

The intersection of Downsville Pike and Halfway Blvd. is currently a dangerous intersection. I have been witness to an accident there by a careless driver trying to "beat the light." Drivers, routinely drive through the red turn arrow from Halfway Boulevard to northbound Downsville Pike routinely run the red light at Halfway Boulevard to avoid waiting two-three minutes for a green light. Accidents and near-misses at the current intersection and at the entrance of Marty Snook Park already should be evidence enough that adding a gas station or other business on the site is unsuitable.

I politely speak against the planned rezoning of the properties. The rezoning of the properties will negatively impact those living nearby, those using the park, and those traveling the roadways.

Respectfully,

Aline Novak
17724 Stone Valley Drive
Hagerstown, MD 21740

November 25, 2017

RECEIVED
NOV 27 2017
WASHINGTON COUNTY
PLANNING & ZONING

Mr. Stephen T. Goodrich
Director
Washington County Department of Planning & Zoning
120 W. Washington St., 2nd Floor
Hagerstown, MD 21740

RE: Rezoning Case No. RZ-17-003

Dear Mr. Goodrich:

We are in receipt of your letter of November 22, 2017 RE the above rezoning case. We are residents of Oak Ridge Estates which empties onto Halfway Boulevard. We currently have a number of safety issues with Halfway Boulevard and the zoning of this residential property to highway interchange would only compound the problems.

Halfway Boulevard faults:

1. No room for driver error – no shoulder from Oak Ridge Drive to Downsville Pike
2. No sidewalk for pedestrians attempting to reach Marty Snook Park and the planned Downsville Pike Sheetz Store.
3. A small sidewalk and wheelchair ramp was recently installed on the corners of Downsville Pike at Halfway Blvd., however, there is no way for a walker or someone in a wheelchair to reach that crosswalk – so a total waste of manpower and money.
4. Halfway Blvd. is a speedway from Virginia Avenue to Downsville Pike. Parking for Police cars was added several years ago but apparently there are no available Police to sit there.
5. A turn lane was installed a year or two ago to enter our Development (Oak Valley Drive). You take your life in your hands sitting in that lane when vehicles are coming off the I70 ramp at speeds of 50-60 mph. If a vehicle is turning onto Oak Valley Drive from the Downsville Pike, the vehicle immediately behind them swings out into the turn lane for vehicles entering Oak Valley Drive from the Virginia Avenue side. We have witnessed some very close calls – within mere inches of the turning vehicle.
6. Residents of our development have repeatedly asked for some relief from the traffic to no avail:
 - a. Install a NO TURN ON RED at the corner of Halfway Blvd. and Downsville Pike. Between the hours of 4-6 p.m. it is next to impossible to exit left out of our development onto Halfway Blvd. Your only choice is to turn right toward Virginia Avenue when you get the chance.
 - b. The ineffective crosswalk sign at Oak Valley Drive is a joke. Trying to cross Halfway Blvd. to enter Marty Snook Park is like playing dodge ball. Apparently people need to study their driving handbook as NO ONE STOPS to let pedestrians cross. We even had a near miss with a Sheriff patrol SUV.

This is just our summation of the problems therein and I am sure my neighbors can come up with many more experiences. We feel that rezoning that corner property and placing a commercial entity there will just add to the safety issues noted above. Once the Sheetz store is built we feel sure traffic on Halfway Blvd. will double or triple and that roadway is too small to handle that kind of traffic on a daily basis.

You have given us Marty Snook Park with all its wonderful amenities – now let us be able to get to it!

Sincerely,



Marvin and Christine Shives
10815 Brentwood Terrace
Hagerstown, MD 21740
Email: S1924@myactv.net

Goodrich, Stephen

From: Baker, Jill
Sent: Monday, December 11, 2017 8:45 AM
To: Allen, Travis M.
Cc: Eckard, Debra S.; Goodrich, Stephen
Subject: FW:

Comments for the Downsville Pike rezoning

From: 3019914663@pm.sprint.com [<mailto:3019914663@pm.sprint.com>]

Sent: Monday, December 11, 2017 8:29 AM

To: Baker, Jill

Subject:

Sent from my mobile.

Good day Mr Baker, I am a 36-year resident of the Woodmore development next to Marty Snook Park. The intersection of Downsville Pike and halfway Boulevard is congested currently and adding the additional business complex at that corner will just add additional traffic and chaos to that location! I do not appreciate additional businesses added at that corner backing are small development which is house with many many children. We want it as a residential area for families. Many families and children ride to Marty snook Park buy bicycle or walking and the additional traffic would make it very dangerous for pedestrians. A small Eatery or donut shop or ice cream parlor will not make it go in that area as it is. This will bring a building that will be open for a few months and then close and there will be sending empty buildings. I hope the County Commissioners would think again before disturbing that area on the corner of halfway Boulevard and Downsville Pike. There are many other locations in the county that have vacant buildings that could be utilized for these particular type operations.

Goodrich, Stephen

From: neil becker <neilbecker@hotmail.com>
Sent: Friday, December 08, 2017 4:05 PM
To: &County Commissioners Email; Goodrich, Stephen
Subject: Rezoning RZ-17-003
Attachments: Rezoning Comments RZ-17-003.docx

Attached is my written argument against the rezoning of 10662 and 10656 Downsville Pike. I hope to be in attendance on the 12th (but it is the middle of my workday).

I am concerned about the environment, the traffic flow, the safety of pedestrians, and more. The applicant's initial argument is still flawed. Allowing a property to fall into disrepair is not cause for rezoning.

Thanks,
Neil Becker

10811 Wyncote Drive
Hagerstown, Maryland 21740

December 8, 2017

Dear Mr. Goodrich, the members of the planning commission, and the elected Board of County Commissioners,

As I did in September, I am writing in opposition of the proposed rezoning of 10662 and 10656 Downsville Pike from RS – Residential Suburban to HI – Highway Interchange. I reviewed the applicant's original paperwork and the initial ruling on the applicant's appeal. Though similar, this letter is not identical to the letter I submitted previously. I request that you read my letter in full.

The applicant cites the poor condition of the homes on the property. Prior to the recent decay of one of the properties, it was inhabited. The county inspectors have allowed the buildings and properties decline, so a rezoning to permit a restaurant is called for? If the properties had been maintained, they'd be occupied by owners or tenants.

The applicant's theory that the changing neighborhood calls for a change to HI is not wholly supported by his documents. There are hundreds of homes within yards of the property in question. Additionally, there is a county park that serves thousands of children and adults each year through its pool, fields, and playgrounds. The park houses hundreds of school-aged children each summer as part of the county's summer programs, as it has for decades. Marty Snook Park and these homes have not changed in decades, countering the applicant's argument that the neighborhood is changing.

Regarding traffic at the intersection: With the addition of a new Sheetz, it is likely that the intersection will see increased traffic counts, but those increases will not be due solely to Washington County residents. Highway travelers with no concern for the safety and living conditions of local residents will hop off the interstate, purchase fuel and convenience items, and hop back on the interstate. The increased tax revenues will be minimal, but in increased traffic, litter, noise, and light pollution will not be minimal. Adding another convenience-style property to the corner opposite of the planned Sheetz will not benefit the community or the neighborhood.

The construction of a restaurant, gas station, or other convenience style business negatively impacts the environment. Just feet from the applicant's property is a small stream/run that is part of the Potomac and Chesapeake watershed. The increased litter and pollution that will negatively impact the neighborhood and park will also negatively impact the watershed. It is the responsibility of every citizen, elected official, and appointee to preserve and protect the environment. Changing the property's zoning to HI opens the door for unnecessary pollutants entering the watershed. Will the property owner and the county ensure the safety of the environment?

The oddly engineered intersection of Halfway Boulevard and MD 632 (Downsville Pike) should not be further negatively impacted by a commercial (HI) zoning. Both Downsville Pike and Halfway Boulevard lack sidewalks and crosswalks for pedestrians to safely walk along and cross the roads. The planned Sheetz already calls for a new traffic light and re-engineering. Recent "improvements" to the sidewalks and crosswalks are mindboggling. There are eight to ten feet of sidewalk and cut curb at the intersections that then attach to non-existent sidewalks. Why are there sidewalks to nowhere? How will

residents of the neighborhoods or park patrons safely approach the new business at the intersection? The increased pedestrian traffic on Halfway Boulevard is already noteworthy. The new businesses will lead to exponentially more foot traffic, especially if the Virginia Avenue Sheetz closes. Will Washington County and its taxpaying citizens be on the hook for adding sidewalks along Halfway Boulevard due to the addition of this business? That is not acceptable; the business owner should fully compensate the Washington County to ensure the safety of pedestrians.

How will drivers enter and exit the new business? Vehicles struggle to enter and exit the park safely, and the addition of a restaurant or convenience store will not improve the flow of traffic. Drivers, especially those unfamiliar with the intersection routinely drive through the red turn arrow from Halfway Boulevard to northbound Downsville Pike. Drivers exiting westbound Interstate 70 routinely run the red light at Halfway Boulevard to avoid waiting two-three minutes for a green light. Accidents and near-misses at the current intersection and at the entrance of Marty Snook Park already should be evidence enough that adding a gas station or other business on the site is inappropriate.

As I did regarding the initial hearing, I respectfully speak against the planned rezoning of the properties. The rezoning of the properties will negatively impact those living nearby, those using the park, and those traveling the roadways.

Respectfully submitted,

Neil Becker
10811 Wyncote Drive
Hagerstown, MD 21740



Agenda Report Form

Open Session Item

SUBJECT: National Polic Week, May 13, 2018 – May 19, 2018

PRESENTATION DATE: May 15, 2018

PRESENTATION BY: Sheriff Douglas Mullendore, Washington County Sheriff's Department

RECOMMENDED MOTION: N/A

REPORT-IN-BRIEF: Sheriff Mullendore will be conducting a full staff inspection of all Patrol and Judicial Deputies, to include most vehicles, in recognition of National Police Week. The Board of County Commissioners will be hosting the event at the location of the former Sears parking lot and Mission BBQ. The Sheriff's Department Honor Guard will present the Pledge of Allegiance; while honoring our fallen officers. Upon completion of the inspection, lunch will be catered by Mission BBQ with seating inside the Valley Mall (access via Valley Mall entrance between Mission BBQ and the previous Sears location).

DISCUSSION: N/A

FISCAL IMPACT: N/A

CONCURRENCES: N/A

ALTERNATIVES: N/A

ATTACHMENTS: N/A

AUDIO/VISUAL NEEDS: Wash Co. Public Relations and Valley Mall staff will arrange details.



Agenda Report Form

Open Session Item

SUBJECT: Recognition of John Kline Water Distribution Manager on receipt of Maryland Rural Water Association (MRWA) Distribution Operations Specialist of the Year.

PRESENTATION DATE: May 15, 2018

PRESENTATION BY: Dan DiVito, Deputy Director Department of Water Quality

RECOMMENDED MOTION: None – informational purposes only

REPORT-IN-BRIEF: MRWA is a non-profit 501(c)(6) corporation, founded in 1990. Membership in the Association includes water and wastewater systems, industry vendors and individual operators; total membership is approximately 500. Their mission is to improve the quality of life in the rural and small municipal communities of Maryland regarding the security, safety and availability of affordable drinking water, and the proper treatment of wastewater to ensure protection of the environment. They provide training and on-site assistance in the areas of: wellhead and groundwater protection; proper operations, maintenance, management, health and environmental compliance for drinking water and wastewater systems; acquiring financing to build, expand and/or upgrade systems for compliance with federal/state drinking water and wastewater rules and regulations; and, provide regularly scheduled professional, certified classroom training at various local centers to enable system operators to improve their skill levels, maintain their certifications and improve their professionalism. At the annual meeting in Ocean City this past week, John Kline, Washington County's Water Distribution Manager, was awarded Distribution Operations Specialist of the Year. John has been an employee of the department for 21 years and has worked his way up from operator trainee through Chief Plant Operator to the position he now holds. John's current job is very unique within the department; he is the primary contact for our entire water system. Whether it's a meter problem in Cascade, cloudy water complaint in Sharpsburg, or a well issue in Clear Spring, John is the primary responder. He meets with customers to explain billing problems and helps when we need to find a leak in the system. John consistently performs his duties with the utmost professionalism while maintaining a positive customer service attitude.

DISCUSSION: N/A

FISCAL IMPACT: N/A

CONCURRENCES: N/A

ALTERNATIVES: N/A

ATTACHMENTS: N/A

AUDIO/VISUAL NEEDS: N/A



Agenda Report Form

Open Session Item

SUBJECT: Bid Award (PUR-1379) – Video Presentation System for the Washington County Circuit Court

PRESENTATION DATE: May 15, 2018

PRESENTATION BY: Brandi Naugle, Buyer - Purchasing Department and Michelle Hansen – Circuit Court.

RECOMMENDED MOTION: To award the Video Presentation System to the responsive, responsible bidder Nomad Technologies Inc. of Eden Prairie, MN for the lump sum bid of \$55,380.00, including the Alternate No. 1 at \$5,409.00, for the total sum of \$60,789.00 for a Nomad LT Multimedia Podium.

REPORT-IN-BRIEF: Notice of the Invitation to Bid (ITB) was published in the local newspaper, listed on the State of Maryland's "eMaryland Marketplace" website, and the County's website. Bids were received on March 28, 2018. Six (6) person's/companies registered/downloaded the bid document on-line. Two (2) bids were received, one (1) of the bids were deemed non-responsive due the bidder not meeting the all specifications in the bid.

DISCUSSION: N/A

FISCAL IMPACT: Funds are in the DAG account 600600-10-12800-GRT905 in the amount of \$64,084.00.

CONCURRENCES: N/A

ALTERNATIVES: N/A

ATTACHMENTS: Bid Matrix Tabulation.

AUDIO/VISUAL NEEDS: N/A

PUR-1379
VIDEO PRESENTATION SYSTEM FOR CIRCUIT COURT

	Maryland Sound & Image, Inc. Randallstown, MD	Nomad Technologies Inc. Eden Prairie, MN
Total Lump Sum Bid	\$49,109.00	\$55,380.00
Alternate No. 1: Two (2) Year Additonal Warranty/Maintenance	\$4,500.00	\$5,409.00

REMARKS/EXCEPTIONS:

Maryland Sound & Image, Inc.: none

Nomad Technologies Inc.:

- A. Furniture Related, 1.: Nomad meets or exceeds all defined specifications.
 - B. Sources - Document Camera, 1.: Nomad meets or exceeds all defined specifications.
 - C. Sources - Built-In PC, 1.: Nomad meets or exceeds all defined specifications.
 - D. Confidence Monitor, 1.: Nomad meets or exceeds all defined specifications.
 - E. Sources - VCR/DVD Player/Bluray Player/Apple TV, 1.: Per Addendum No. 2 Nomad provides a Blu-Ray player. Nomad meets or exceeds all defined specifications.
 - F. Sources - Auxillary AV Connections, 1.: RCA inputs are no longer offered by Nomad. VGA+1/8" audio are the provided alternative analog input.
 - F. Sources - Auxillary AV Connections, 2.: All AUX connections are tethered to LT.
 - G. Intuitive Ease of Use, 1.: Nomad meets or exceeds all defined specifications.
 - H. Sound Reinforcement, 1.: Nomad meets or exceeds all defined specifications.
 - I. Advanced Features, 1.: Nomad meets or exceeds all defined specifications.
 - J. Monitors, 1.: Nomad meets or exceeds all defined specifications.
 - K. Programming, 1.: Basic programming included. No additional programming needed.
 - L. Installation Services, 1.: 2 days installation and training included in quote. Per addendum No. 1 item #6 Nomad will provide 4 low voltage runs to determined locations defined at site meeting 4-14-2018
 - O. Annotation, 1, 2, 3, 4, 5, 6.: Nomad meets or exceeds.
 - P. Wide Screen Native Format, 1.: Nomad meets or exceeds.
 - Q. Audio/Video Switching/Scaling Hardware, 1.: Nomad meets or exceeds.
 - R. On-line Training, 1.: Nomade meets or exceeds.
 - S. Self-Contained, 1, 2.: Nomad meets or exceeds.
 - T. Turn-key, 1.: Nomad meets or exceeds.
 - U. Evaluation/Demonstration, 1.: Online and On-site demonstrations available upon request. Andy Morgan, Regional Sales Director, 952-854-6565, amorgan@nomadonline.com
 - V. Demonstration Location, 1.: Demonstration location is acceptable.
- Alternate No. 1, 1.: Nomad system includes 1 year standard warranty and has added the option for 2 additional years maintenance in price quote.



Agenda Report Form

Open Session Item

SUBJECT: Contract Renewal (PUR-1250) - Heating, Ventilating, Air Conditioning and Automatic Temperature Controls Maintenance Service (HVAC/ATC)

PRESENTATION DATE: May 15, 2018

PRESENTATION BY: Brandi Naugle, CPPB, Buyer – Purchasing Department and John Pennesi - Deputy Director, Parks and Facilities

RECOMMENDED MOTION: Move to renew the contract for the (HVAC/ATC) services with Miller & Anderson, Inc. of Clear Brook, VA, as requested in its letter dated March 18, 2018 (see attachment). Miller & Anderson requested an average increase of 5.4 % increase to last years' contract. They are not requesting any increase to the hourly labor rates for additional services as needed, but they are requesting an increase for specific services for FY'19.

REPORT-IN-BRIEF: A sole bid was received on April 30, 2014 and the contract was awarded by the Board on June 3, 2014 as follows:

Miller & Anderson, Inc. of Clear Brook, VA Total Base Bid: \$253,630.00

Total Bid for Specific Services: \$240,205.00
(annual maintenance on systems at 31 locations)

Labor Rates for Services:

Regular Working Hours: Routine	
Technician -	\$62.00
Helper -	\$55.00
Evenings and Saturdays: Emergency	
Technician -	\$93.00
Helper -	\$82.00
Sundays and Holidays: Emergency	
Technician -	\$124.00
Helper -	\$110.00
Consulting and Design Services (Hourly Rate):	\$210.00

The *Total Base Bid* formula included in the bid document for determining the low bidder was as follows:

Total of Specific Services \$ _____ Plus 150 Hours x \$ _____ (Hourly Rate of Regular Technician)
Plus 75 Hours x \$ _____ (Regular Hourly Helper Rate) = *Total Base Bid*.

Repair parts and materials that are not included in the specific services maintenance agreements shall be billed at cost plus twenty-five (25%).

The contract is a one (1) year period that commenced on July 1, 2014, with an option by the County to renew for up to four (4) additional one (1) year periods. The Washington County Health Department, Washington County Free Library and the Washington County Museum of Fine Arts are also included in this contract.

DISCUSSION: N/A


FISCAL IMPACT: Funds are available in various departmental budget line item accounts for these services.

CONCURRENCES: N/A

ALTERNATIVES: N/A

ATTACHMENTS: Miller & Anderson, Inc. letter dated March 24, 2017 and Bid Matrix for requested increase.

AUDIO/VISUAL NEEDS: N/A



MILLER & ANDERSON

INCORPORATED

Mechanical / Plumbing Contractors

PO Box 128 / 3470 Martinsburg Pike

Clear Brook, Virginia 22624

Providing professional contracting services since 1911

Phone: 540-667-4757 Fax: 540-667-8038

www.millerandanderson.com

March 28, 2018

Rick Curry, CPPO, CPPB – Buyer
Washington County Purchasing Agent
100 West Washington Street – Room 320
Hagerstown, MD 21740

Re: Service Contract Renewal – PUR-1250

Dear Mr. Curry,

Thank you for your time in meeting with Miller & Anderson, Inc. (M&A) regarding the continuation of contract maintenance services for an additional one (1) year period in Washington County. It is the intention of M&A to extend the service contract for the time period of July 1, 2018 through June 30, 2019 with the requested additional review completed. At this time, M&A is requesting an increase in the annual contract amount to \$318,950.00. A cost breakdown by facility has been attached for your review.

Again, thank you for this opportunity and if you have any questions regarding the changes noted in this correspondence or if additional clarification or modification is required, please feel free to contact M&A.

Respectfully Submitted,

A handwritten signature in blue ink, appearing to read 'Kenneth J. Lloyd', is written over a faint, larger version of the signature.

Kenneth J. Lloyd
Miller & Anderson, Inc.

RECEIVED
2018 APR -2 P 12:58
WASHINGTON COUNTY, MD
PURCHASING

Encl: Washington County Proposed 2018/19 HVAC Maintenance Contract Building Schedule

Washington County Proposed 2018/19 HVAC Maintenance Contract Building Schedule

M&A Job Number	Washington County Building Description	2018 Proposed Contract Amount
2200118	Court House Annex	\$ 44,500.00
2200218	Ag Center	\$ 8,400.00
2200318	Transportation Dept	\$ 3,300.00
2200418	Health Dept	\$ 13,500.00
2200518	Martin Luther King	\$ 3,100.00
2200618	Dwyer Bldg	\$ 12,100.00
2200718	CO Office Bldg	\$ 32,000.00
2200818	Detention Center	\$ 39,500.00
2200918	Wash CO Free Library	\$ 21,800.00
2201018	Museum	\$ 21,600.00
2201118	Roads Dept/Northern Ave	\$ 1,500.00
2201218	Admin Bldg	\$ 27,600.00
2201318	Sheriff Patrol	\$ 3,000.00
2201418	Hag Regional Airport	\$ 5,500.00
2201518	Baltimore St Offices	\$ 6,900.00
2201618	Water & Sewer	\$ 6,000.00
2201718	Clearspring Library	\$ 7,000.00
2201818	911 Fire & Rescue	\$ 10,000.00
2201918	Smithsburg Library	\$ 4,600.00
2202018	Boonsboro Library	\$ 4,400.00
2202118	Road Dept/Smithsburg	\$ 1,700.00
2202218	Admin Annex	\$ 12,700.00
2202318	Sheriff Annex	\$ 7,900.00
2202418	Sidling Hill Communication	\$ 1,700.00
2202518	Hancock Communication	\$ 1,700.00
2202618	Fairview Communications	\$ 1,700.00
2202718	Elliott Pkwy Communications	\$ 1,700.00
2202818	Sharpsburg Communciation	\$ 1,700.00
2202918	Sit C Communications	\$ 1,700.00
2203018	Lambs Knoll	\$ 1,700.00
2203118	Miller Ave-Knoxville-Comm	\$ 1,700.00
2203218	ST HWY Complex Communic	\$ 1,900.00
2203318	CO Transportion Transfer	\$ 1,700.00
2203418	Hag Regional Airport	\$ 950.00
2203518	Health Adolescent Facility	\$ 2,200.00
<u>Washington County MD Total</u>		<u>\$ 318,950.00</u>

PUR-1250 HVAC & ATC MAINTENANCE SERVICES

Description		FY'18 Price	% of Increase	FY'19 Price
1	Court House & Annex	\$40,500.00	9.87	\$44,500.00
2	County Administration Building	\$26,600.00	3.75	\$27,600.00
3	County Administration Building II	\$11,800.00	7.62	\$12,700.00
4	County Office Building	\$29,450.00	8.65	\$32,000.00
5	Martin Luther King Center	\$2,850.00	8.77	\$3,100.00
6	County Transportation Admin. & Maintenance	\$3,200.00	3.12	\$3,300.00
7	County Transportation Transfer Center	\$1,650.00	3.03	\$1,700.00
8	William J. Dwyer Memorial Center	\$11,200.00	8.03	\$12,100.00
9	Washington County Free Library	\$20,200.00	7.92	\$21,800.00
10	Boonsboro Library	\$4,200.00	4.76	\$4,400.00
11	Smithsburg Library	\$4,400.00	4.54	\$4,600.00
12	Washington County Health Dept.	\$12,500.00	8	\$13,500.00
13	Washington County Detention Center & Minimum Security Build.	\$38,400.00	2.86	\$39,500.00
14	Sheriff's Patrol Facility	\$2,800.00	7.14	\$3,000.00
15	Public Annex Facility	\$7,500.00	5.33	\$7,900.00
16	Washington County Highway Dept. - Central Section	\$1,400.00	7.14	\$1,500.00
17	Washington County Highway Dept. - Eastern Section	\$1,600.00	6.25	\$1,700.00
18	Washington County Museum of Fine Arts	\$19,700.00	9.64	\$21,600.00
19	Hagerstown Regional Airport Terminal	\$5,250.00	4.76	\$5,500.00

PUR-1250 HVAC & ATC MAINTENANCE SERVICES

Description		FY'18 Price	% of Increase	FY'19 Price
20	Dept. of Water Quality (Semi-annual insp. - 2 per year)	\$5,800.00	3.44	\$6,000.00
21	Univ. of MD Extension Service & Rural Heritage Museum	\$7,700.00	9.09	\$8,400.00
22	Leonard P. Snyder Library	\$6,800.00	2.94	\$7,000.00
23	Wash. County Health Dept. 24-Hour Adolescent Facility	\$2,100.00	4.76	\$2,200.00
24	Wash. County Administrative Annex	\$6,400.00	7.81	\$6,900.00
25	Sidling Hill Communications Shelter	\$1,650.00	3.03	\$1,700.00
26	Hancock Communications Shelter	\$1,650.00	3.03	\$1,700.00
27	Fairview Mtn. & MD Public Television Comm. Shelter	\$1,650.00	3.03	\$1,700.00
28	Elliott Parkway Communications Shelter	\$1,650.00	3.03	\$1,700.00
29	Sharpsburg Water Tank Communications Shelter	\$1,650.00	3.03	\$1,700.00
30	Site C Communications Shelter	\$1,650.00	3.03	\$1,700.00
31	State Highway Complex Communications Shelter	\$1,800.00	5.55	\$1,700.00
32	Lamb's Knoll Communications Shelter 1	\$1,650.00	3.03	\$1,700.00
33	Miller Avenue Communications Shelter	\$1,650.00	3.03	\$1,700.00
34	Hagerstown Regional Airport Fire Station (Semi-annual insp. - 2 per year)	\$900.00	5.55	\$950.00
35	911 Fire & Rescue	\$9,550.00	4.71	\$10,000.00
	TOTAL	\$299,450.00	AVERAGE % = 5.4	\$318,750.00



Agenda Report Form

Open Session Item

SUBJECT: Contract Renewal (PUR-1251) - Electrician Services at County Facilities

PRESENTATION DATE: May 15, 2018

PRESENTATION BY: Brandi Naugle, CPPB, Buyer – Purchasing Department and John Pennesi – Deputy Director, Parks and Facilities

RECOMMENDED MOTION: Move to renew the contract for Electrician Services at County Facilities with Kube Electric Company, Inc. (KECI), of Williamsport, MD, per the rates included in its letter dated February 26, 2018. KECI is requesting an approximate 5% increase above the current hourly rates for work performed by an Electrician and an Apprentice during Regular Hours, Evening, Saturdays, Sundays, and Holidays as well as the rate for Consulting and Design Services.

REPORT-IN-BRIEF: On June 17, 2014, the Board originally awarded a contract for the subject services to KECI, at the rates as indicated below and based on a Total Base Bid formula. The contract is a one (1) year contract that commenced on July 1, 2014, with an option by the County to renew for up to four (4) additional consecutive one (1) year periods thereafter. This is the last year of the contract, next year new pricing will be solicited. Using the formula with KECI's proposed rates, KECI's rates are lower than the two other bidder's (Eastern Sales & Engineering of Baltimore, MD and Big D Electric, Inc. of Cumberland, MD) original Total Base Bid.

Kube Electric Company, Inc., (KECI) Williamsport, MD

	<i>Previously Contracted Rates for KECI</i>					
Labor Rates for Service:	<u>FY'14</u>	<u>FY'15</u>	<u>FY'16</u>	<u>FY'17</u>	<u>FY'18</u>	<u>FY'19</u>
Regular Working Hours: Routine						
Electrician	\$24.90	\$25.75	\$25.75	\$26.55	\$27.10	\$28.45
Helper	\$15.35	\$15.75	\$15.75	\$16.25	\$16.55	\$17.35
Evenings and Saturdays: Emergency						
Electrician	\$37.95	\$39.00	\$39.00	\$40.00	\$40.75	\$42.80
Helper	\$24.60	\$25.25	\$25.25	\$26.00	\$26.50	\$27.80
Sundays and Holidays: Emergency						
Electrician	\$37.95	\$39.00	\$39.00	\$40.00	\$40.75	\$42.80
Helper	\$24.60	\$25.25	\$25.25	\$26.00	\$26.50	\$42.50
Consulting and Design Service (Hourly Rate):	\$46.50	\$47.50	\$47.50	\$49.00	\$50.00	\$52.50

The County sets the percentage markup for billed repair parts and materials at cost plus a percentage of twenty-five (25%) percent.

The *Total Base Bid* formula included in the bid document for determining the low bidder was as follows:

$$1,200 \text{ Hours} \times \$______ \text{ (Regular Electrician Labor Rate)} \text{ Plus } 250 \text{ Hours} \times \$______ \text{ (Helper Labor Rate)} = \textit{Total Base Bid}$$

DISCUSSION: N/A

FISCAL IMPACT: Funds are budgeted in various department line item accounts for these services.

CONCURRENCES: N/A

ALTERNATIVES: N/A

ATTACHMENTS: Kube Electric Company, Inc. letter dated February 26, 2018.

AUDIO/VISUAL NEEDS: N/A



Electric Company, Inc.

11415 Drop Road
Williamsport, MD. 21795
(301) 223-6437

February 26, 2018

Washington County Purchasing Department
Washington County Administration Complex
100 West Washington Street, Room 3200
Hagerstown, MD 21740
Attention: Mr. Rick Curry, CPPO-Director of Purchasing
Reference: Electrical Maintenance Contract PUR-1251

Dear Mr. Curry,

Kube Electric Company, Inc. would like to renew our electrical maintenance contract with the Commissioners for Washington County for the upcoming fiscal year of 2018/2019, Kube Electric has enjoyed working with the County and we have developed a good working relationship with the County's personnel. Kube has the knowledge of the various buildings electrical systems and services.

Due to several cost increases over the last year, we are asking for an increase of approximately 5% on our labor rates.

Regular Working Hours : Routine

Electrician ---- \$28.45 per hour

Apprentice --- \$17.35 per hour

Evenings, Saturdays, Sundays, Holidays, Emergency

Electrician ---- \$42.80 per hour

Apprentice --- \$27.80 per hour

Consulting and design services: \$52.50 per hour

Overhead for repair parts and materials will remain unchanged at 25% over our cost.

We hope that this will be satisfactory with the County Commissioners and look forward to working with you and the rest of the County's Staff in the upcoming year. If you have any questions, please do not hesitate to call.

Respectfully Submitted,

Robert S. Holbruner
President

WASHINGTON COUNTY, MD
PURCHASING
2017 FEB 28 A 9 07

RECEIVED

cc: Mr. James L. Sterling, Director of Public Works



Agenda Report Form

Open Session Item

SUBJECT: Contract Renewal (PUR-1310) - Uniforms for Washington County Sheriff's Officers

PRESENTATION DATE: May 15, 2018

PRESENTATION BY: Brandi Naugle, CPPB, Buyer – Purchasing Department and Cody Miller – Washington County Sheriff's Office

RECOMMENDED MOTION: Move to renew the contract Uniforms for the Washington County Sheriff's Office with Red the Uniform Tailor, Inc., of Lakewood, NJ based on its letter dated March 17, 2018 requesting an average of a four (4%) increase for FY'19.

REPORT-IN-BRIEF: On July 12, 2016 the Board originally awarded a contract for the Uniform Services based on the Total Lump Sum Bid. The contract term is for one (1) year with two (2) one-year renewal options. The County reserves the right to accept or reject any request for renewal by the Bidder and any increase in cost.

DISCUSSION: N/A

FISCAL IMPACT: Funds are budgeted in various department line accounts for FY'19's Proposed Budget: Patrol Division (Dept. 11310) - \$77,190.00, Judicial Division (Dept. 11300) - \$7,500.00, Process Servers (Dept. 11305) - \$200.00, Detention Division (Dept. 11320) - \$32,100.00, Central Booking (Dept. 11315) - \$2,000.00, Day Reporting (Dept. 11321) - \$700.

CONCURRENCES: N/A

ALTERNATIVES: N/A

ATTACHMENTS: Bid Tabulation Matrix

AUDIO/VISUAL NEEDS: N/A

From: rtutbucks@aol.com
To: [Naugle, Brandi: rtutbucks@aol.com](mailto:Naugle.Brandi:rtutbucks@aol.com)
Subject: CONTRACT RENEWAL
Date: Saturday, March 17, 2018 9:16:46 AM

Ms. Naugle

After reviewing all the current contract pricing that has been in place to two years, it will be necessary to increase prices on some items due to increase labor and material costs in order to extend the contract for another year. Only the items listed below have increased, all other items on the contract will remain the same.

CLASS A TROUSERS \$84.50
LONG SLEEVE CLASS A SHIRTS \$82.95
SHORT SLEEVE CLASS A SHIRTS \$79.95
CLASS A DRESS BLOUSE (SERGEANT & BELOW) \$386.95
CLASS A DRESS BLOUSE (LIEUTENANT) \$386.95
CLASS A DRESS BLOUSE (CAPTAIN) \$396.95
CLASS A DRESS BLOUSE (MAJOR) \$406.95
CLASS A DRESS BLOUSE (COLONEL) \$416.95
CLASS A DRESS BLOUSE (SHERIFF) \$426.95
FELT HATS W/HAT STRAPS \$122.50
STRAW HATS W/HAT STRAPS \$92.50
LONG SLEEVE CLASS C SHIRTS \$54.50 *
SHORT SLEEVE CLASS C SHIRTS \$52.50 *
LONG SLEEVE CLASS A SHIRTS \$87.95 *
SHORT SLEEVE CLASS A SHIRTS \$84.95 *

*DETENTION

Michael D. Bucks
Red The Uniform Tailor Inc.
800-272-7337 - ext 397-factory
610-659-0099 - cell
610-478-8989 - fax



Agenda Report Form

Open Session Item

SUBJECT: Harry E. Benton, Jr. Rural Legacy Program (RLP-Maryland) and Agricultural Conservation Easement Program (ACEP-Federal) Easement

PRESENTATION DATE: May 15, 2018

PRESENTATION BY: Eric Seifarth, Rural Preservation Administrator and Chris Boggs, Land Preservation Planner, Dept. of Planning & Zoning

RECOMMENDED MOTION: Move to approve the Harry E. Benton, Jr. RLP/ACEP Easement project, in the amount of \$645,687.50 for 201.5 easement acres, paid for 100% by the Maryland Department of Natural Resources (RLP) and the United States Department of Agriculture (ACEP), to adopt an ordinance approving the easement purchase and to authorize the execution of the necessary documentation to finalize the easement purchase.

REPORT-IN-BRIEF: The Benton property is located on Jordan Road, Fairplay. The RLP/ACEP Easement will protect 33.1 acres of woods, 42.8 acres pasture, 25.5 acres of crop, 92.6 acres of hay, and 1.5 acres of wetland. It will also serve to buffer a portion of St. James Run. The two houses on the property are designated historic and the parcel is contiguous with other preserved properties. Seven (7) development rights will be extinguished with this easement. Since 1998, Washington County has been awarded over \$20 million to purchase Rural Legacy easements on more than 6,100 acres. Both the RLP easement valuation formula and an appraisal were used to determine easement value.

DISCUSSION: The County Commissioners approved participation in the ACEP program in October 2015 and the Benton easement purchase is now ready for approval. The Benton easement will utilize a portion of Washington County's FY 2018 RLP grant of \$1,359,000 and a portion of the ACEP grant of \$760,000.

FISCAL IMPACT: The funding is a mixture of State and federal dollars which are used to fund the project in its entirety. In addition to the easement funds, the County receives up to 3% of the easement value for administrative costs, 1.5% for compliance costs, and funds to cover all of our legal/settlement costs.

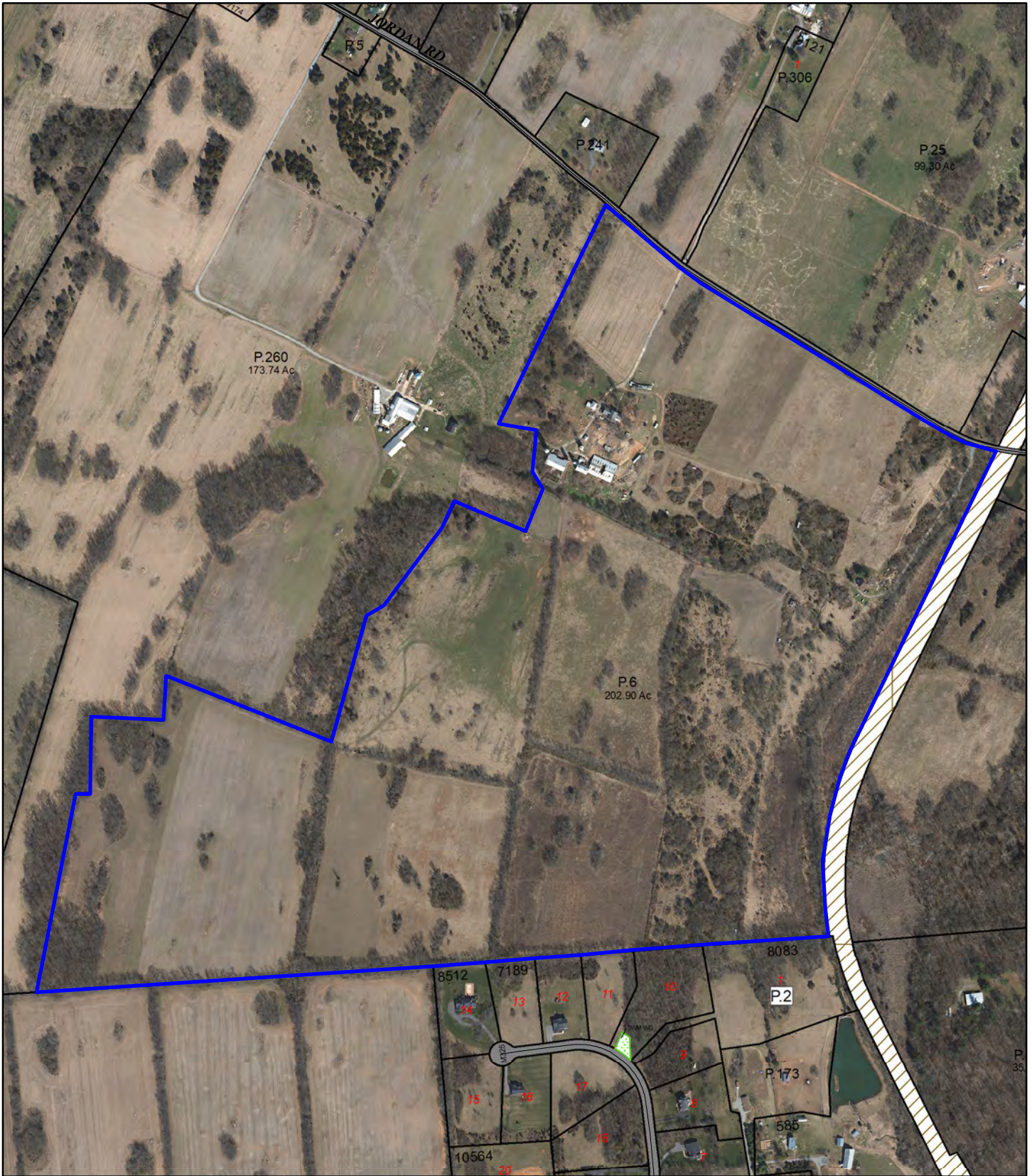
CONCURRENCES: Both the State RLP Board, the State Department of Natural Resources (DNR) staff, and USDA staff have approved and support our program. A final money allocation will be approved by the State Board of Public Works.

ALTERNATIVES: If Washington County rejects State and federal funds for RLP/ACEP, the RLP funds will be allocated to other counties in Maryland, and the ACEP funds will be lost.

ATTACHMENTS: Aerial Map, Location Map, RLP Info Sheet, Ordinance

AUDIO/VISUAL NEEDS:

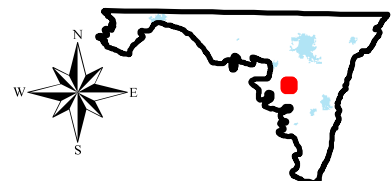
Benton RLP/ACEP



Harry E. Benton, Jr.
8778 Jordan Road
Fairplay, MD 21733






WARNING: This map is for internal use by the Washington County Planning Department. It is not for general distribution to the public, and should not be scaled or copied. Sources of the data contained hereon are from various public agencies which may have use restrictions and disclaimers

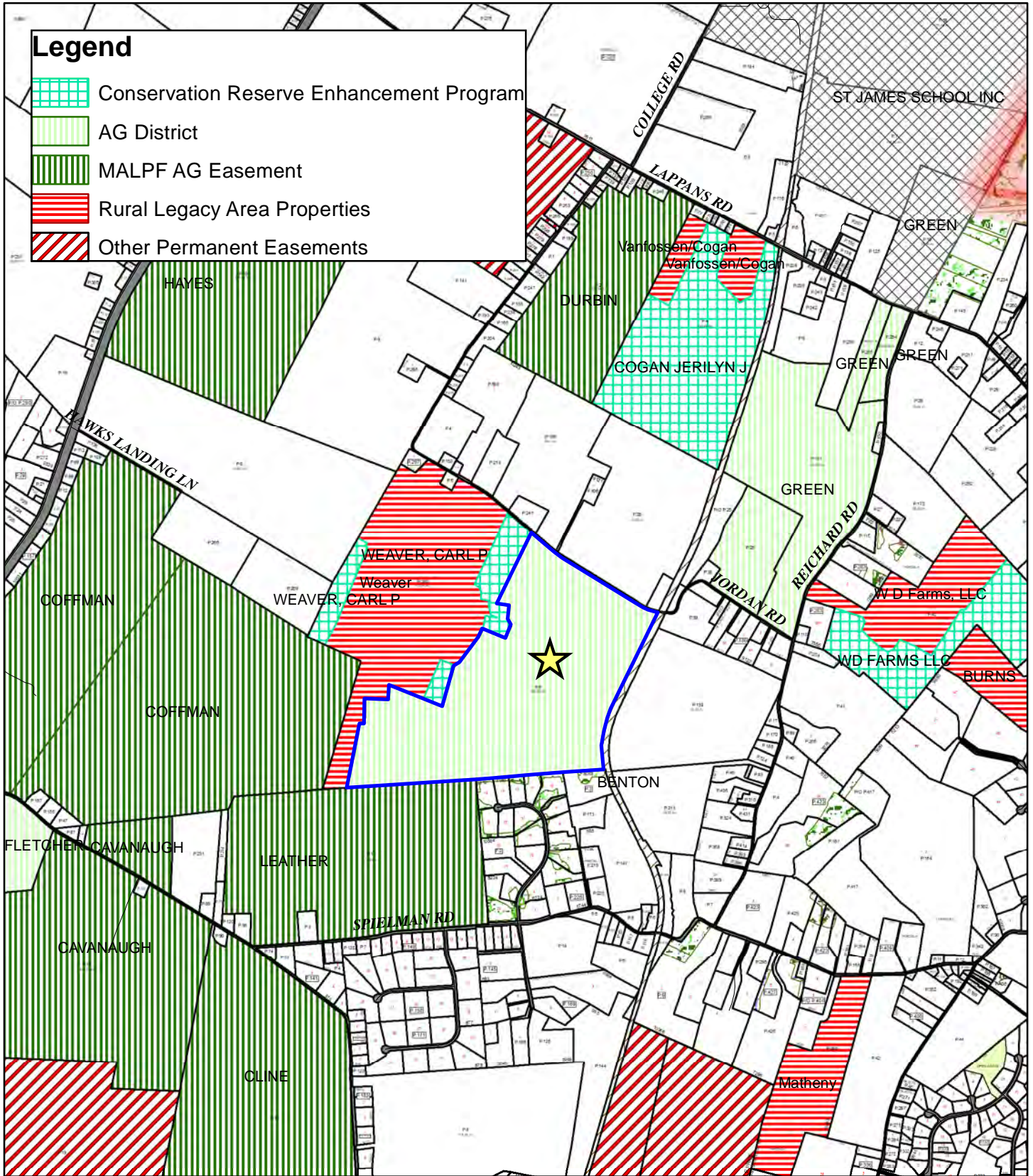
The parcel lines shown on this map are derived from a variety of sources which have their own accuracy standards. The parcel lines are approximate and for informational purposes ONLY. They are not guaranteed by Washington County Maryland or the Maryland Department of Assessments and Taxation to be free of errors including errors of omission, commission, positional accuracy or any attributes associated with real property. They shall not be copied, reproduced or scaled in any way without the express prior written approval of Washington County Maryland Planning and Zoning Department. This data DOES NOT replace an accurate survey by a licensed professional and information shall be verified using the relevant deeds, plats and other recorded legal documents by the user.



Benton RLP/ACEP

Legend

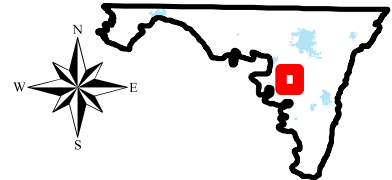

-  Conservation Reserve Enhancement Program
-  AG District
-  MALPF AG Easement
-  Rural Legacy Area Properties
-  Other Permanent Easements



Harry E. Benton, Jr.
8778 Jordan Road
Fairplay, MD 21733

WARNING: This map is for internal use by the Washington County Planning Department. It is not for general distribution to the public, and should not be scaled or copied. Sources of the data contained hereon are from various public agencies which may have use restrictions and disclaimers

The parcel lines shown on this map are derived from a variety of sources which have their own accuracy standards. The parcel lines are approximate and for informational purposes ONLY. They are not guaranteed by Washington County Maryland or the Maryland Department of Assessments and Taxation to be free of errors including errors of omission, commission, positional accuracy or any attributes associated with real property. They shall not be copied, reproduced or scaled in any way without the express prior written approval of Washington County Maryland Planning and Zoning Department. This data DOES NOT replace an accurate survey by a licensed professional and information shall be verified using the relevant deeds, plats and other recorded legal documents by the user.



Rural Legacy Program (RLP) Information

Purpose of Program: RLP seeks to protect farmland and open space which contains significant agricultural, environmental and cultural/historic features. The Maryland Department of Natural Resources (DNR) funds the program and protects land mainly with the use of permanent easements. However, the Board of County Commissioners (BOCC) of Washington County is the holder of RLP easements.

Easement Valuations: The price paid for permanent easements is determined using a valuation worksheet. The more of the above listed features on the property, the higher the easement values.

Priority of Properties: As with most programs of this sort, there is a chronic shortage of funds available. Therefore, properties that are contiguous to existing permanently protected land are given priority. Other priorities include: prime agricultural lands; prime woodland (CREP is encouraged); land with environmental features needing protection such as endangered species, streams, sinkholes, and properties with historic value such as Antietam Battlefield area.

Processing of Applications: Each year, Washington County applies to DNR for RLP funding. Negotiations then begin with landowners who have expressed interest in the program. There are many steps until easement settlement occurs and the process takes about a year to complete once properties are chosen for processing. After the BOCC approves the applications, the Board of Public Works in Annapolis makes final selections for funding.

For More Information: Contact Eric Seifarth using information in the above letterhead or by E-mail: eseifarth@washco-md.net

ORDINANCE NO. _____

**AN ORDINANCE TO APPROVE THE PURCHASE OF A CONSERVATION
EASEMENT UNDER THE MARYLAND RURAL LEGACY PROGRAM AND UNDER
THE AGRICULTURAL CONSERVATION EASEMENT PROGRAM, A PROGRAM OF
THE NATURAL RESOURCES CONSERVATION SERVICE
(Re: *Benton RLP/ACEP Conservation Easement*)**

RECITALS

1. The Maryland Rural Legacy Program (“RLP”) provides the funding necessary to protect large, contiguous tracts of land and other strategic areas from sprawl development and to enhance natural resource, agricultural, forestry and environmental protection through cooperative efforts among State and local governments.

2. The Agricultural Conservation Easement Program (“ACEP”) provides funding necessary to protect large, contiguous tracts of farmland and grassland areas from sprawl and to enhance local agricultural properties through cooperative efforts among federal, State and local governments.

3. Protection is provided through the acquisition of easements and fee estates from willing landowners and the supporting activities of Rural Legacy Sponsors and local, State, and federal governments.

4. For FY 2018, Washington County was awarded a RLP grant totaling \$1,359,000 (the “RLP Funds”).

5. For FY 2016 through FY 2019, Washington County was awarded an ACEP grant totaling \$760,000 (the “ACEP Funds”).

6. Harry E. Benton, Jr. (the “Property Owner”) is the fee simple owner of real property consisting of 201.5 acres, more or less, (the “Property”) in Washington County, Maryland. The Property is more particularly described on Exhibit A attached hereto.

7. The County has agreed to pay the sum of approximately Six Hundred Forty-Five Thousand, Six Hundred Eighty-Seven Dollars and Fifty Cents (\$645,687.50), which is a portion of both the RLP Funds and the ACEP Funds, to the Property Owner for a Deed of Conservation Easement on the Property (the “Benton RLP/ACEP Easement”).

THEREFORE, BE IT ORDAINED by the Board of County Commissioners of Washington County, Maryland, that the purchase of a conservation easement on the Property be approved and that the President of the Board and the County Clerk be and are hereby authorized and directed to execute and attest, respectively, all such documents for and on behalf of the County relating to the purchase of the Benton RLP/ACEP Easement.

ADOPTED this ____ day of _____, 2018.

ATTEST:

BOARD OF COUNTY COMMISSIONERS
OF WASHINGTON COUNTY, MARYLAND

BY: _____

Terry L. Baker, President

Approved as to legal sufficiency:

John M. Martirano
County Attorney

Mail to:

Office of the County Attorney
100 W. Washington Street, Suite 1101
Hagerstown, MD 21740

EXHIBIT A
DESCRIPTION OF EASEMENT PROPERTY

All the following real property, situate along the Southwest side of Jordan Road and along the West side of the Norfolk and Western Railroad in Election District No. 12, Washington County, Maryland, and being more particularly described in a description prepared by Joseph H. Seibert, County Surveyor, on or about March 17, 1971, as follows:

BEGINNING at a planted stone at the beginning of the first tract of Parcel No. 1 of the Deed from Gilbert W. Hovermale, Trustee, to Jacob Wilson Corwell, et al, dated April 9, 1969 and recorded in Liber 486, folio 319 among the Land Records of Washington County, Maryland, and running thence with the line of said tract North 12 $\frac{1}{4}$ degrees East 59 perches to a stone; thence South 89 $\frac{1}{2}$ degrees East 4 perches; thence North 3 degrees East 22 $\frac{1}{10}$ perches; thence South 85 degrees East 20 $\frac{6}{10}$ perches; thence North 4 $\frac{1}{2}$ degrees East 13 perches; thence South 66 $\frac{3}{4}$ degrees East 51 $\frac{2}{10}$ perches; thence North 17 degrees East 37 $\frac{6}{10}$ perches; thence North 61 $\frac{3}{4}$ degrees East 5 perches; thence North 38 $\frac{1}{4}$ degrees East 29 perches; thence North 27 degrees East 8 perches; thence South 65 $\frac{1}{2}$ degrees East 21 $\frac{8}{10}$ perches; thence North 24 $\frac{1}{2}$ degrees East 13 perches; thence North 27 $\frac{1}{2}$ degrees West 6 $\frac{6}{10}$ perches; thence North 8 $\frac{1}{2}$ degrees East 12 $\frac{2}{10}$ perches; thence North 79 $\frac{1}{4}$ degrees West 10 $\frac{75}{100}$ perches; thence North 27 $\frac{1}{2}$ degrees East 70 $\frac{4}{10}$ perches to a post in the Southwest margin of the said Jordan Road; thence along the margin thereof South 47 degrees 31 minutes East 471.23 feet to a point; thence South 57 degrees 38 minutes East 944.0 feet to a post; thence South 57 degrees 01 minute East 645.68 feet to a post; and South 78 degrees 26 minutes East 161.92 feet to the West marginal line of the right of way of the Norfolk and Western Railway Company; thence binding on said right of way South 26 degrees 58 minutes West 1542.73 feet to a point; and by a curve to the left having a radius of 1465.69 feet for a distance of 945.32 feet, the chord being South 8 degrees 29 minutes 23 seconds West 929.02 feet to a point; thence leaving the railroad and running South 87 $\frac{1}{2}$ degrees West 3812 feet, more or less, to the point of beginning; containing 201.5 acres of land, more or less.

Being all of the same property which was conveyed from Daniel Lee Benton, et al, to Harry E. Benton, Jr, by deed dated May 28, 2015 and recorded in Liber 4980, folio 321 among the Land Records of Washington County, Maryland.



Agenda Report Form

Open Session Item

SUBJECT: Lyle S. & April J. Firnhaber Rural Legacy Program (RLP-Maryland) and Agricultural Conservation Easement Program (ACEP-Federal) Easement

PRESENTATION DATE: May 15, 2018

PRESENTATION BY: Eric Seifarth, Rural Preservation Administrator and Chris Boggs, Land Preservation Planner, Dept. of Planning & Zoning

RECOMMENDED MOTION: Move to approve the Lyle S. and April J. Firnhaber RLP/ACEP Easement project, in the amount of \$489,249.69 for 157.38 easement acres, paid for 100% by the Maryland Department of Natural Resources (RLP) and the United States Department of Agriculture (ACEP), to adopt an ordinance approving the easement purchase and to authorize the execution of the necessary documentation to finalize the easement purchase.

REPORT-IN-BRIEF: The Firnhaber property is located on Kaetzel Road, Rohrersville. The RLP/ACEP Easement will protect 65.48 acres of woods, 5.24 acres of pasture, 59.67 acres of crop, and 21.99 acres of hay. It will also serve to buffer a portion of Israel Creek. The house on the property is designated historic and seven (7) development rights will be extinguished with this easement. Since 1998, Washington County has been awarded over \$20 million to purchase Rural Legacy easements on more than 6,100 acres. Both the RLP easement valuation formula and an appraisal were used to determine easement value.

DISCUSSION: The County Commissioners approved participation in the ACEP program in October 2015 and the Firnhaber easement purchase is now ready for approval. The Benton easement will utilize a portion of Washington County's FY 2018 RLP grant of \$1,359,000 and a portion of the ACEP grant of \$760,000.

FISCAL IMPACT: The funding is a mixture of State and federal dollars which are used to fund the project in its entirety. In addition to the easement funds, the County receives up to 3% of the easement value for administrative costs, 1.5% for compliance costs, and funds to cover all of our legal/settlement costs.

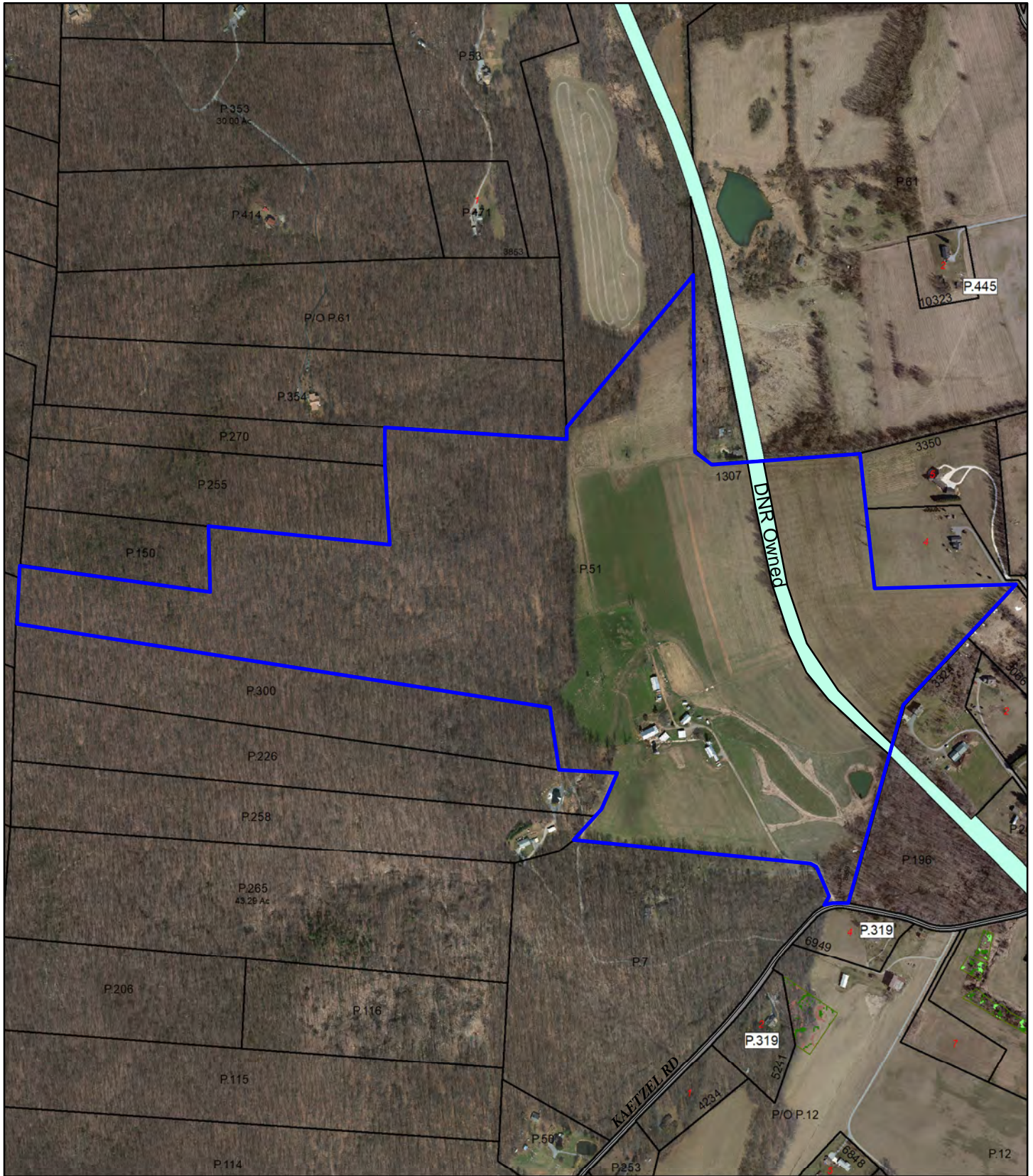
CONCURRENCES: Both the State RLP Board, the State Department of Natural Resources (DNR) staff, and USDA staff have approved and support our program. A final money allocation will be approved by the State Board of Public Works.

ALTERNATIVES: If Washington County rejects State and federal funds for RLP/ACEP, the RLP funds will be allocated to other counties in Maryland, and the ACEP funds will be lost.

ATTACHMENTS: Aerial Map, Location Map, RLP Info Sheet, Ordinance

AUDIO/VISUAL NEEDS:


Firnhaber RLP/ACEP



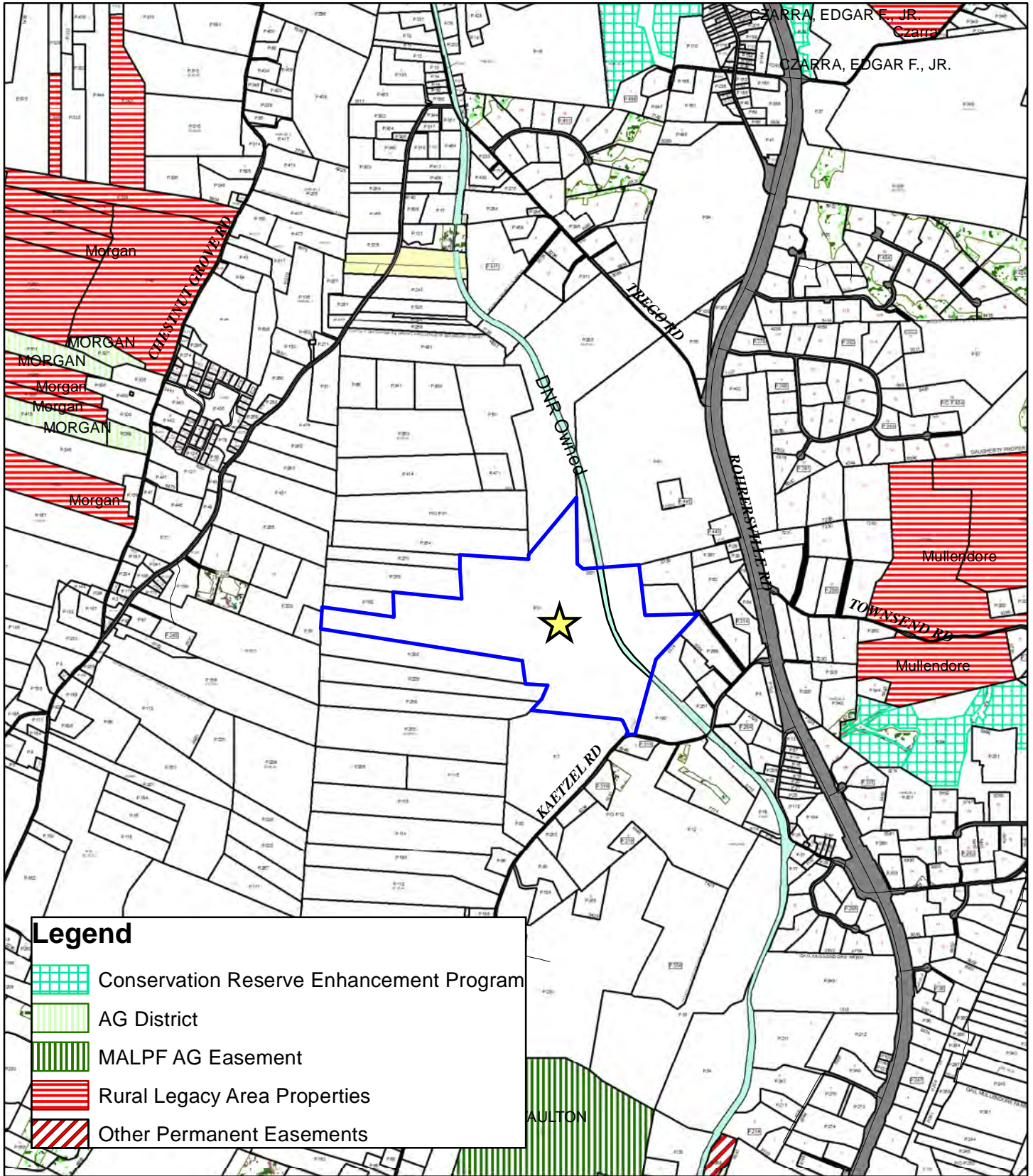
Lyle S. & April J. Firnhaber
 3300 Kaetzel Road
 Rohersville, MD 21705

WARNING: This map is for internal use by the Washington County Planning Department. It is not for general distribution to the public, and should not be scaled or copied. Sources of the data contained hereon are from various public agencies which may have use restrictions and disclaimers

The parcel lines shown on this map are derived from a variety of sources which have their own accuracy standards. The parcel lines are approximate and for informational purposes ONLY. They are not guaranteed by Washington County Maryland or the Maryland Department of Assessments and Taxation to be free of errors including errors of omission, commission, positional accuracy or any attributes associated with real property. They shall not be copied, reproduced or scaled in any way without the express prior written approval of Washington County Maryland Planning and Zoning Department. This data DOES NOT replace an accurate survey by a licensed professional and information shall be verified using the relevant deeds, plats and other recorded legal documents by the user.



Firnhaber RLP/ACEP



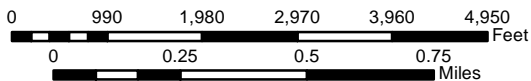
Legend

-  Conservation Reserve Enhancement Program
-  AG District
-  MALPF AG Easement
-  Rural Legacy Area Properties
-  Other Permanent Easements

Lyle S. & April J. Firnhaber
 3300 Kaetzel Road
 Rohrer'sville, MD 21705

WARNING: This map is for internal use by the Washington County Planning Department. It is not for general distribution to the public, and should not be scaled or copied. Sources of the data contained hereon are from various public agencies which may have use restrictions and disclaimers

The parcel lines shown on this map are derived from a variety of sources which have their own accuracy standards. The parcel lines are approximate and for informational purposes ONLY. They are not guaranteed by Washington County Maryland or the Maryland Department of Assessments and Taxation to be free of errors including errors of omission, commission, positional accuracy or any attributes associated with real property. They shall not be copied, reproduced or scaled in any way without the express prior written approval of Washington County Maryland Planning and Zoning Department. This data DOES NOT replace an accurate survey by a licensed professional and information shall be verified using the relevant deeds, plats and other recorded legal documents by the user.



Rural Legacy Program (RLP) Information

Purpose of Program: RLP seeks to protect farmland and open space which contains significant agricultural, environmental and cultural/historic features. The Maryland Department of Natural Resources (DNR) funds the program and protects land mainly with the use of permanent easements. However, the Board of County Commissioners (BOCC) of Washington County is the holder of RLP easements.

Easement Valuations: The price paid for permanent easements is determined using a valuation worksheet. The more of the above listed features on the property, the higher the easement values.

Priority of Properties: As with most programs of this sort, there is a chronic shortage of funds available. Therefore, properties that are contiguous to existing permanently protected land are given priority. Other priorities include: prime agricultural lands; prime woodland (CREP is encouraged); land with environmental features needing protection such as endangered species, streams, sinkholes, and properties with historic value such as Antietam Battlefield area.

Processing of Applications: Each year, Washington County applies to DNR for RLP funding. Negotiations then begin with landowners who have expressed interest in the program. There are many steps until easement settlement occurs and the process takes about a year to complete once properties are chosen for processing. After the BOCC approves the applications, the Board of Public Works in Annapolis makes final selections for funding.

For More Information: Contact Eric Seifarth using information in the above letterhead or by E-mail: eseifarth@washco-md.net

AN ORDINANCE TO APPROVE THE PURCHASE OF A CONSERVATION EASEMENT UNDER THE MARYLAND RURAL LEGACY PROGRAM AND UNDER THE AGRICULTURAL CONSERVATION EASEMENT PROGRAM, A PROGRAM OF THE NATURAL RESOURCES CONSERVATION SERVICE
(Re: Firnhaber RLP/ACEP Conservation Easement)

RECITALS

1. The Maryland Rural Legacy Program (“RLP”) provides the funding necessary to protect large, contiguous tracts of land and other strategic areas from sprawl development and to enhance natural resource, agricultural, forestry and environmental protection through cooperative efforts among State and local governments.

2. The Agricultural Conservation Easement Program (“ACEP”) provides funding necessary to protect large, contiguous tracts of farmland and grassland areas from sprawl and to enhance local agricultural properties through cooperative efforts among federal, State and local governments.

3. Protection is provided through the acquisition of easements and fee estates from willing landowners and the supporting activities of Rural Legacy Sponsors and local, State, and federal governments.

4. For FY 2018, Washington County was awarded a RLP grant totaling \$1,359,000 (the “RLP Funds”).

5. For FY 2016 through FY 2019, Washington County was awarded an ACEP grant totaling \$760,000 (the “ACEP Funds”).

6. Lyle S. Firnhaber and April J. Firnhaber (collectively, the “Property Owner”) is the fee simple owner of real property consisting of 157.38 acres, more or less, (the “Property”) in Washington County, Maryland. The Property is more particularly described on Exhibit A attached hereto.

7. The County has agreed to pay the sum of approximately Four Hundred Eighty-Nine Thousand, Two Hundred Forty-Nine Dollars and Sixty-Nine Cents (\$489,249.69), which is a portion of both the RLP Funds and the ACEP Funds, to the Property Owner for a Deed of Conservation Easement on the Property (the “Firnhaber RLP/ACEP Easement”).

THEREFORE, BE IT ORDAINED by the Board of County Commissioners of Washington County, Maryland, that the purchase of a conservation easement on the Property be approved and that the President of the Board and the County Clerk be and are hereby authorized and directed to execute and attest, respectively, all such documents for and on behalf of the County relating to the purchase of the Firmhaber RLP/ACEP Easement.

ADOPTED this ____ day of _____, 2018.

ATTEST:

BOARD OF COUNTY COMMISSIONERS
OF WASHINGTON COUNTY, MARYLAND

BY: _____

Terry L. Baker, President

Approved as to legal sufficiency:

John M. Martirano
County Attorney

Mail to:

Office of the County Attorney
100 W. Washington Street, Suite 1101
Hagerstown, MD 21740

EXHIBIT A
DESCRIPTION OF EASEMENT PROPERTY

All that tract, lot, or parcel of land, and all the rights, ways, privileges and appurtenances thereunto belonging or in anywise appertaining, situate on the East side of Elk Ridge, approximately one mile Northwest of Gapland, in Election District No. 8, as shown on Tax Map No. 84 as Parcel No. 51, in Washington County, Maryland, and as shown on a survey Plat entitled "Survey Plat for Vincent S. Coe" recorded at Plat Folio 1307 among the Plat Records of Washington County, Maryland, and being more particularly described as follows:

BEGINNING at a 12 inch white oak at a fence junction, said tree being at or near the place of beginning in the Deed to Vincent S. and Katherine Coe, recorded in Liber 365, Folio 106 among the Land Records of Washington County, Maryland, thence with the closing line of said Deed reversed, running in part with a fence line North 75 degrees 45 minutes 05 seconds West 1590.98 feet to a 1/2" iron pipe found, corner to [now or formerly] L. Z. Neilands and John Chambers; thence leaving the lands of Neilands and running with Chambers then [now or formerly] Thomas Mullendore North 51 degrees 12 minutes 25 seconds East 245.84 feet; thence North 32 degrees 12 minutes 30 seconds East 207.90 feet to a point in a plowed field; thence with a portion of Lot 64 of "Antietam Iron Works" North 78 degrees 47 minutes 30 seconds West 325.87 feet to a 5/8" rebar set; thence leaving Thomas Mullendore and running with the division line through Lot 65 of "Antietam Iron Works" formerly owned by Naomi Mullendore North 00 degrees 57 minutes 30 seconds East 349.61 feet to a 5/8" rebar set; thence along the North side of said lot 65 North 72 degrees 33 minutes 40 seconds West 2,993.57 feet to a stone pile found at the top of Elk Ridge, corner to Lot 65 and 66; thence North 13 degrees 26 minutes 00 seconds East 326.28 feet to a stone pile found; corner to Lots 66 and 67; thence with a portion of Lot 67 South 73 degrees 21 minutes 55 seconds East 1,056.00 feet to a 5/8" rebar set at the corner of a stone fence; thence with a division line through Lot 67 North 08 degrees 16 minutes 50 seconds East 363.00 feet to a 5/8" rebar set at the corner of the same fence in a line of Lot 68; thence with Lot 68; thence with Lot 68 South 75 degrees 43 minutes 15 seconds East 1,003.14 feet to a stone pile found; thence by a division line through Lots 68 and 69 North 06 degrees 44 minutes 00 seconds East 649.54 feet to a 5/8" rebar set in a line of Lot 70; thence with said lot the following two courses and distances: South 77 degrees 52 minutes 20 seconds East 1,010.36 feet to the junction of a stone fence with a wire fence; thence with the wire fence North 09 degrees 11 minutes 45 seconds East 63.01 feet to a 15" poplar, corner to [now or formerly] Howard C. Market; thence with Marker North 48 degrees 45 minutes 55 seconds East 1,100.91 feet to a 15" tree fence corner; thence South 08 degrees 06 minutes 25 seconds West 972.49 feet to a fence post at the junction of a fence; thence South 37 degrees 53 minutes 40 seconds East 108.90 feet to a point in a plowed field; thence South 86 degrees 10 minutes 15 seconds East 830.60 feet to a steel stake found in a fence line; thence South 02 degrees 20 minutes 55 seconds West 752.59 feet to a steel post found; thence South 82 degrees 23 minutes 30 seconds East 781.94 feet to a steel rod found in a fence line; thence with the fence South 51 degrees 49

minutes 30 seconds West 908.42 feet to a planted stone found in said fence; thence continuing with said fence South 24 degrees 37 minutes 10 seconds West 943.71 feet to the point of beginning; containing 160.08 acres of land, more or less.

SUBJECT TO the Baltimore and Ohio Railroad right of way containing approximately 2.7 acres as shown on the aforementioned Plat recorded at Plat Folio 1307, leaving a net acreage of 157.38 acres, more or less;

SUBJECT TO AND TOGETHER WITH the rights and obligations of ingress and egress and the maintenance and improvement of the same as contained in Agreements recorded in Liber 365, Folio 106; Liber 1020, Folio 45; Liber 1020, Folio 51; Liber 1020, Folio 54; and Liber 1318, Folio 512 among the aforesaid Land Records;

AND ALSO

SUBJECT TO a right of way for the purpose of ingress and egress over the existing private road to and from Lot 65 of "Antietam Iron Works."

THE street address of the herein described property is currently known and designated as 3300 Kaetzel Road, Rohrersville, Maryland.

BEING all of the same property which was conveyed from Gloria J. Bragunier, et al, to Lyle S. Firnhaber and April J. Firnhaber, husband and wife, by Deed dated June 19, 2006 and recorded in Liber 3032, Folio 691 among the Land Records of Washington County, Maryland.



Open Session Item

SUBJECT: 2018 Housing Bond Allocation Transfer

PRESENTATION DATE: May 15, 2018

PRESENTATION BY: Stephen T. Goodrich, Director, Department of Planning and Zoning

RECOMMENDED MOTION: Move to Approve the transfer of Washington County's 2018 Housing Bond Allocation in the amount of \$ 5,357,534.00 to the Community Development Administration for use in issuing housing bonds on behalf of Washington County.

REPORT-IN-BRIEF: Each year the State of Maryland invites local governments to partner in a statewide bond pool for first time homebuyers. The pool allows counties to transfer their housing bond allocation to the State to issue bonds to fund housing programs. Washington County has traditionally used this allocation to participate in the Maryland Mortgage program.

DISCUSSION: Washington County has been transferring its housing bond allocation to the Community Development Administration (CDA) annually since at least 2007. Generally, bond allocation amounts increase from year to year and 2018's amount has continued that trend. Maximum allowable acquisition costs (\$253,809 and \$310,211 in targeted areas) and income limits for participants (between \$92,500 to \$129,500 depending on family size) remained the same as in 2017. The MD DHCD reports purchasing activity in Washington County as 76 units in 2015 (\$10,360,540), 146 units in 2016 (\$20,265,928), 96 units in 2017 (\$13,051,467) and 41 units in 2018 (\$5,497,993. Targeted areas in Washington County are within Hagerstown city limits.

FISCAL IMPACT: No cost to Washington County

CONCURRENCES: N/A

ALTERNATIVES: If there is no transfer there will be less money available to make housing loans to Washington County applicants from the Maryland Mortgage Program

ATTACHMENTS: Letter to MD Dept of Housing and Community Development

AUDIO/VISUAL NEEDS: N/A